



Republic of the Philippines
Department of Environment and Natural Resources
Visayas Avenue, Diliman, Quezon City
Tel. Nos. (632) 920-4301 * (632) 928-0691 to 93
924-2540 * 928-8592 * 929-6626 loc.2012-2014 ; 2135
Website: <http://www.denr.gov.ph> / Email: web@denr.gov.ph

MEMORANDUM

FOR : **The Assistant Secretary for Legislative Liaison
and Administrative Legal Services
The Director, Forest Management Bureau
The Director, Land Management Bureau
The Administrator, National Mapping Resources
and Information Authority
The Regional Executive Director
DENR Regional Office IV-B (MIMAROPA)**

FROM : **The Head Executive Assistant**

SUBJECT : **Certified True Copy of R.A. No. 9322**

DATE : **SEP 15 2004**

Forwarded herewith, for your information and reference, is a copy of R.A. No. 9322 (*An Act Reclassifying a Portion of Land Comprising Five Hundred Twelve and Eighty (512.8) Hectares of Public Land Under Timberland Project Number 13-G, Block A, as per Land Classification Map Number 3400 in Bgy. Ransang, Municipality of Rizal, Province of Palawan, as Agricultural Land Open for Disposition*).

Lolibeth Medrano
ATTY. LOLIBETH R. MEDRANO

MEMO
476

When replying, please cite Reference Code No. RMDD-0004236

H. No. 6073
S. No. 2572

Republic of the Philippines
Congress of the Philippines
Metro Manila
Twelfth Congress
Third Regular Session

Begun and held in Metro Manila, on Monday, the twenty-eighth day
of July, two thousand three.

[REPUBLIC ACT NO. 9322]

AN ACT RECLASSIFYING A PORTION OF LAND
COMPRISING FIVE HUNDRED TWELVE AND EIGHTY
(512.80) HECTARES OF PUBLIC LAND UNDER
TIMBERLAND PROJECT NUMBER 13-G, BLOCK A, AS
PER LAND CLASSIFICATION MAP NUMBER 3400 IN
BARANGAY RANSANG, MUNICIPALITY OF RIZAL,
PROVINCE OF PALAWAN AS AGRICULTURAL LAND
OPEN FOR DISPOSITION

*Be it enacted by the Senate and House of Representatives of the
Philippines in Congress assembled:*


SECTION 1. The portion of the territory of Barangay Ransang
in the Municipality of Rizal, Province of Palawan, consisting of
five hundred twelve and eighty (512.80) hectares of land covered
by Project Number 13-G, Block A, of Land Classification Map
Number 3400 is hereby reclassified as agricultural land open for
disposition.

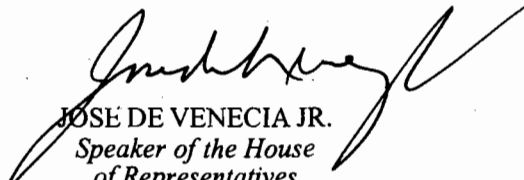
SEC. 2. The Secretary of the Department of Environment
and Natural Resources shall issue all the necessary implementing

orders, rules, regulations and circulars to implement the provisions of this Act.


SEC. 3. This Act shall take effect upon its approval.

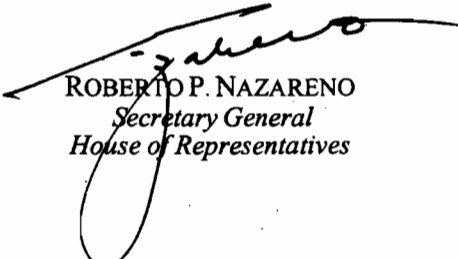
Approved,


FRANKLIN M. DRILON
President of the Senate


JOSE DE VENECIA JR.
Speaker of the House of Representatives

This Act which is a consolidation of House Bill No. 6073 and Senate Bill No. 2572 was finally passed by the House of Representatives and the Senate on June 10, 2004.


OSCAR G. YABES
Secretary of the Senate



ROBERTO P. NAZARENO
Secretary General House of Representatives

Approved:

GLORIA MACAPAGAL-ARROYO
President of the Philippines

O

Lapsed into law on AUG 08 2004
without the signature of the President, in accordance with Article VI, Section 27 (1) of the Constitution.

CERTIFIED COPY:

MARCELA S. RAFANAN
DIRECTOR IV
Malacanan Records Office

gle 8/13/04
8.13