



Republic of the Philippines  
**Department of Environment and Natural Resources**

Visayas Avenue, Diliman, Quezon City  
Tel. Nos. (632) 920-4301 \* (632) 928-0691 to 93  
924-2540 \* 928-8592 \* 929-6626 loc.2012-2014 ; 2135  
Website: <http://www.denr.gov.ph> / Email: [web@denr.gov.ph](mailto:web@denr.gov.ph)

**MEMORANDUM**

**TO :** **The Regional Executive Director**  
DENR-Region X  
Cagayan de Oro City

**The Director**  
Lands Management Bureau  
Manila

**The Chief**  
Records Management Division

The Chief  
Library

**FROM :** **The Undersecretary for Land Management**

**SUBJECT :** **PROCLAMATION NO. 739 DATED NOVEMBER 26, 2004 ENTITLED "RESERVING FOR SCHOOL SITE PURPOSES OF THE MINDANAO POLYTECHNIC STATE COLLEGE, A CERTAIN PARCEL OF LAND OF THE PUBLIC DOMAIN SITUATED AT LOURDES, ALUBIJID, MISAMIS ORIENTAL, ISLAND OF MINDANAO"**

**DATE :** **DEC 21 2004**

---

Forwarded herewith is a copy of the abovesited Proclamation for information and/or appropriate action.

  
**MANUEL D. GEROCHI, CESO I**

MEMO  
635

**MALACAÑANG**  
Manila

**BY THE PRESIDENT OF THE PHILIPPINES**

**PROCLAMATION NO. 739**

**RESERVING FOR SCHOOL SITE PURPOSES OF THE MINDANAO  
POLYTECHNIC STATE COLLEGE, A CERTAIN PARCEL OF LAND OF  
THE PUBLIC DOMAIN SITUATED AT LOURDES, ALUBIJID, MISAMIS  
ORIENTAL, ISLAND OF MINDANAO**

Upon recommendation of the Secretary of Environment and Natural Resources, and by virtue of the powers vested in me by law, **I, GLORIA MACAPAGAL-ARROYO**, President of the Republic of the Philippines, do hereby reserve for school site purposes of the Mindanao Polytechnic State College, a certain parcel of land of the public domain, classified as timberland under Land Classification Map No. 2768 certified and approved on November 20, 1972, containing an area of **TWO MILLION NINE HUNDRED TWENTY ONE THOUSAND FOUR HUNDRED AND NINETEEN (2,921,419) SQUARE METERS**, situated in Barangay Lourdes, Municipality of Alubijid, Province of Misamis Oriental, Island of Mindanao, subject to final survey, which parcel of timberland is more particularly described as follows:

**Lot 3, NR-10-00011 Amd.**

A PARCEL OF LAND (Lot 3, Nr-10-00011 Amd.), situated in Barangay Lourdes, Municipality of Alubijid, Province of Misamis Oriental, Island of Mindanao.


Bounded on the Northeast and Southeast, along lines 1-2-3-4-5-6 by Portion of Project No. 10-D, Timber Land L. C. 2768; on the East, along lines 6-7-8-9-10-11-12 by Lot 2, Nr-10-00011 (Domingo Labadan) Timber Land; on the East, Southeast, South, Southwest, and Northwest, along lines 12-13-14-15-16-17-18-19 by Portion of Project No. 10-D, Timber Land L. C. 2768; and on the Northwest, along lines 19-20-1 by Lot 1, Nr-10-00011 (Kabamatu).

Beginning at a point marked "1" on plan, being South 82 degrees 45' West, 2,720.24 meters from BLLM No. 1, GSS-580, Lourdes, Alubijid; thence:

S. 58 deg. 58' E.,	544.57 m. to point 2;
S. 65 deg. 31' E.,	124.73 m. to point 3;
S. 89 deg. 19' E.,	104.05 m. to point 4;
S. 71 deg. 16' E.,	53.07 m. to point 5;
S. 00 deg. 41' W.,	77.51 m. to point 6;
N. 64 deg. 53' W.,	40.07 m. to point 7;
S. 26 deg. 54' W.,	50.16 m. to point 8;



PGMA Hologram # 28571



S. 52 deg. 10' W.,	42.30 m. to point 9;
S. 72 deg. 20' W.,	47.86 m. to point 10;
S. 24 deg. 58' W.,	68.19 m. to point 11;
S. 33 deg. 09' E.,	127.26 m. to point 12;
S. 09 deg. 47' W.,	248.97 m. to point 13;
S. 65 deg. 01' W.,	668.77 m. to point 14;
S. 54 deg. 08' W.,	265.05 m. to point 15;
S. 67 deg. 57' W.,	1,135.45 m. to point 16;
DUE West	699.97 m. to point 17;
N. 00 deg. 22' W.,	1,044.41 m. to point 18;
N. 72 deg. 00' E.,	1,250.08 m. to point 19;
N. 72 deg. 00' E.,	599.98 m. to point 20;
N. 55 deg. 06' E.,	276.15 m. to point of beginning,

containing an area of **TWO MILLION NINE HUNDRED TWENTY ONE THOUSAND FOUR HUNDRED AND NINETEEN (2,921,419) SQUARE METERS**, more or less.

All points referred to are indicated on the plan and marked on the ground as follows: points 2, 5, 6 by x on tree and the rest P. S. Cyl. Conc. Mons. 15 x 50 cm.

This lot was surveyed by Wilfrido P. Ligutom, Geodetic Engineer, on November 15, 2001 and was approved on May 20, 2002 in accordance with law and existing regulations promulgated.

This proclamation shall be deemed automatically revoked or cancelled in the event that the reservation no longer serves the purpose for which it was originally established and/or has been abandoned by the reservee and the area covered thereby be forthwith reverted to the mass of forestland under the administrative jurisdiction of the Department of Environment and Natural Resources through its appropriate agency.

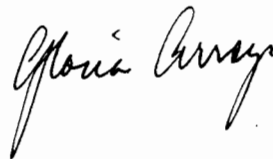
**IN WITNESS WHEREOF**, I have hereunto set my hand and caused the seal of the Republic of the Philippines to be affixed.

Done, in the City of Manila this 26<sup>th</sup> day of ~~November~~ in the year of our Lord, Two Thousand and Four.

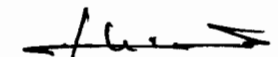
By the President:



**EDUARDO R. ERMITA**  
Executive Secretary




**CERTIFIED COPY:**

  
**LAMBERTO R. BARBIN**  
In-charge  
Malacanan Records Office

8/12-8-04