



Republic of the Philippines  
**Department of Environment and Natural Resources**  
Visayas Avenue, Diliman, Quezon City. 1100  
Tel. Nos. (632) 929-6626; VOIP Trunkline (632) 8249-3367/8248-3367  
Website: <http://www.denr.gov.ph>

12 April 2022

**MEMORANDUM FOR THE SECRETARY**

**THRU : THE HEAD EXECUTIVE ASSISTANT**

**FROM : THE DIRECTOR**  
Strategic Communication and Initiatives Service

**SUBJECT : SUBMISSION OF PERTINENT DATA RELATIVE ON THE  
REQUEST OF WORLD BANK TO INTERVIEW DENR KEY  
OFFICIALS FOR THEIR ANALYTICAL REPORT REGARDING  
THE INDIGENOUS PEOPLES IN THE PHILIPPINES**

This has reference to the request of the World Bank for information and interview with DENR Key Officials to be used in developing their analytical report regarding the Indigenous Peoples (IPs) in the Philippines.

In view of the foregoing, we are pleased to submit the consolidated data gathered from the Bureaus relative to the aforementioned request from the World Bank. The information integrated herein responds to the several key interview questions prepared by the World Bank Task Team.

For your information and further instructions, Sir.

  
**KHALIL SERGIO BAYAM**

cc: **THE UNDERSECRETARY**  
Policy, Planning and International Affairs

**THE UNDERSECRETARY**  
Field Operations – Luzon, Visayas and Environment

**THE DIRECTOR**  
Ecosystems Research and Development Bureau

**THE DIRECTOR**  
Forest Management Bureau

**THE DIRECTOR**  
Mines and Geosciences Bureau

**THE DIRECTOR**  
Land Management Bureau

**THE DIRECTOR**  
Biodiversity Management Bureau

**THE OIC-DIRECTOR**  
Policy and Planning Service

**MEMO NO. 2022 - 248**

**PERTINENT DATA/INFORMATION RELATIVE TO THE REQUEST OF THE  
WORLD BANK TO INTERVIEW DENR KEY OFFICIALS REGARDING THEIR  
ANALYTICAL REPORT ON THE INDIGENOUS PEOPLES (IPs) IN THE  
PHILIPPINES**

1. *What are the available Indigenous Peoples (IPs) – related information (or ethnicity, language, geographical variables) in the form of official surveys or administrative data in your agency (preferably in machine-readable formats)? Are the data published, and could the micro data be accessed for further analysis and survey forms/questionnaires be shared with the World Bank (i.e., data on IPs that received assistance through the DENR's programs; data/ shapefiles on illegal logging hotspots, tenurial instruments and management agreements that may be relevant to IPs?*

**FOREST MANAGEMENT BUREAU**

In the Forestry Sector, the beneficiaries of DENR's programs/projects/management arrangements, such as the National Greening Program (NGP) and Community-Based Forest Management Agreement (CBFMA), are not specifically IPs but People Organizations that may be partially or wholly composed of IPs. In this regard, the following are the available data in relation to IPs:

- a. As of August 2021, the number of People's Organizations (POs) composed of Indigenous Peoples (IPs) engaged in National Greening Program (NGP)/ Enhanced NGP (eNGP) is presented in the following table.

<b>Region</b>	<b>No. of POs Engaged</b>	<b>Area Covered (ha)</b>
CAR	25	1,801
NCR*	1	200
1	51	5,879
2	31	4,747
3	80	22,765
4-A	3	178
4-B	281	25,976
5	5	280
6	38	5,299
7	12	1,145
8**	1	82
9	16	3,086
10	83	7,019
11	122	43,944
12	76	5,135
13	172	6,081
<b>Total</b>	<b>997</b>	<b>133,616</b>

\* NCR implemented its NGP in Bulacan and engaged POs within an IP community

\*\* DENR Region 8 engaged on Manobos residing in Leyte in the implementation of NGP in CYs 2011-2012

- b. Number of Partners engaged in NGP/ENGP within CADT Areas (2011-2020) based on the submitted data/maps from the Regions.

<b>Region</b>	<b>No. of Partners Engaged in NGP/ENGP (POs, LGUs and other Volunteers)</b>	<b>Total NGP/ENGP Areas (ha)</b>	<b>NGP/ENGP areas within CADT (ha)</b>	<b>No. of NGP/ENGP Sites within CADT</b>	<b>No. of CADT Holders</b>
<b>CAR</b>	211	35,034.71	27,337.31	3,044	33
<b>1</b>	68	14,864.63	8,579.41	184	15
<b>2</b>	155	18,435.28	12,621.90	1,263	14
<b>3</b>	172	35,126.52	25,243.78	488	22
<b>4-A</b>	78	119,331.52	33,536.21	423	4
<b>4-B</b>	369	40,556.72	30,578.18	684	19
<b>5</b>	16	3,975.22	2,548.65	32	8
<b>6</b>	41	9,089.89	4,050.34	140	8
<b>7</b>	25	5,073.43	3,389.49	349	3
<b>8*</b>	-	-	-	-	-
<b>9</b>	250	34,543.45	22,750.01	1,744	12
<b>10</b>	268	70,158.54	30,985.33	5,060	33
<b>11</b>	408	135,843.58	71,709.86	20,336	35
<b>12</b>	461	125,215.00	79,600.15	1,885	39
<b>13</b>	562	281,993.49	107,700.91	7,278	30
<b>NCR**</b>	2	3.81	107,700.91	8	2
<b>TOTAL</b>	<b>3,086</b>	<b>929,245.81</b>	<b>461,140.70</b>	<b>42,918</b>	<b>277</b>

\* There are no CADT holders identified in Region 8

\*\* NCR implemented its NGP in the provinces of Rizal and Laguna

- c. As of August 2021, there are 576 CBFMAs with Indigenous Peoples and/or within Ancestral Domains.

Region	No. of Issued CBFMA	CBFMA with IPs	
		No.	Percentage
<b>CAR</b>	84	24	29%
<b>1</b>	139	46	33%
<b>2</b>	105	11	11%
<b>3</b>	118	45	38%
<b>4-A</b>	46	0	0%
<b>4-B</b>	76	5	7%
<b>5</b>	118	0	0%
<b>6</b>	121	16	13%
<b>7</b>	243	1	0%
<b>8</b>	158	0	0%
<b>9</b>	174	155	89%
<b>10</b>	294	76	26%
<b>11</b>	101	100	99%
<b>12</b>	51	20	39%
<b>13</b>	130	77	60%
<b>TOTAL</b>	<b>1,958</b>	<b>576</b>	<b>29%</b>

- d. The CBFM-CARP have a total of 1,219 approved projects for Agroforestry Development (CYs 2007 – 2021) and Livelihood/Enterprise (CYs 2019 – 2021). From there, there are 395 CBFM-CARP Projects with Indigenous Peoples (IPs) beneficiaries.

Region	No. of CBFMA awarded by CBFM-CARP Projects		
	Agroforestry Development (2007 – 2021)	Livelihood/ Enterprise (2019 – 2021)	with IPs
<b>CAR</b>	78	11	21
<b>1</b>	69	2	28
<b>2</b>	61	6	13
<b>3</b>	78	7	12
<b>4-A</b>	41	1	1
<b>4-B</b>	59	3	28
<b>5</b>	50	3	0
<b>6</b>	92	1	1
<b>7</b>	119	2	0
<b>8</b>	104	1	1
<b>9</b>	101	2	89
<b>10</b>	88	3	24
<b>11</b>	107	1	75
<b>12</b>	40	4	71
<b>13</b>	84	1	31
<b>TOTAL</b>	<b>1,171</b>	<b>48</b>	<b>395</b>

- e. The Department also issued Community Forest Stewardship Agreement (CFSA), in which most of the participating communities in this agreement were Indigenous Peoples/ Indigenous Cultural Communities (IPs/ICCs). The following table shows a total of 52 existing CFSA's which were awarded in CYs 1987 – 1996 based on the issued Philippine Forestry Statistics.

Region	Name of Group	Ethnic Group	Area (hectares)	No. of Beneficiaries
<b>TOTAL</b>			<b>100,050</b>	<b>20,477</b>
<b>2</b>	1. Kalahan Educational Foundation	Ikalahans	14,730	3,000
	2. Bayagong Association for Community Development, Inc.	Ibaloy, Kankanai and Ikalahan	1,213	250
	3. Baan Settler's Association	Ibaloy, Kankanai and Ikalahan	31	199
	4. Sta. Fe Settler's Association	Ibaloy, Kankanai and Ikalahan	15	206
	5. Baguio Village Integrated Cultural Association, Inc.	Kankanai	1,990	156
<b>3</b>	6. Siglakas ng mga Negrito sa Canawan	Negritos	165	103
	7. Pagkakaisa ng mga Baluga, Inc.	Negritos (Aeta)	567	700
	8. Samahan ng mga Katutubo ng Cluster A		66	137
	9. Samahan ng mga Katutubo ng Cluster B		53	58
	10. Samahan ng mga Katutubo ng Cluster C		60	177
	11. Samahan ng mga Katutubo ng Cluster D1		53	143
	12. Samahan ng mga Katutubo ng Cluster D2		31	101
	13. Zambales Upland Farmers Association		1,000	154
	14. Cabatuan Upland Farmers Association		989	126
	15. Livelihood Association for Cawag Resettlement, Inc.		18	103
	16. Sindol Upland Livelihood Org., Inc.	Aeta & Ilocano	67	67
	17. Iram Tribal Multi-Purpose	Aetas	49	509
	18. Acoje Residents Association	Igorot	295	-
	19. Binoclutan Small Fisherfolks, Inc.		21	53

Region	Name of Group	Ethnic Group	Area (hectares)	No. of Beneficiaries
	20. Dampay, Salaza Livelihood Tribal Association		248	274
	21. Umayá Upland Farmers Association	Ilocano	96	68
	22. Lubos na Alyansa ng mga Katutubong Aeta sa Zambales, Inc.	Aeta	48	141
	23. Samahan ng Tribong Dangla, Inc.		123	44
	24. San Marcelino Settlers Association, Inc.	Aeta & Ilocano	361	669
	25. Loob-Bunga Youth Development Corps.		103	69
4-A	26. Kapisanan ng Huyon-Uyon Mabuhay Association, Inc.	Tagalog	512	130
4-B	27. Pundasyon ng Bagong Buhay ng Gubatnon	Gubatnon Hanunuo Mangyan	1,340	400
	28. Pundasyon Hanunuo Mangyan, Inc.	Mangyan	3,356	781
	29. Samahan ng Nagkakaisang Mangyan Alangan, Inc.	Alangan Mangyan	2,065 18,045	415 1,779
	30. Pinagsunutan Foundation, Inc.	Palawano	1,335	746
	31. Domadoway Foundation, Inc.	Palawano	2,531	604
	32. Tagbanua Foundation of Coron Island	Tagbanua	7,748	994
	33. Tagbanua Educational Foundation of Lamani, Inc.	Tagbanua	1,425	174
	34. Asosasyon ng mga Batak sa Tina, Inc	Batak	3,459	119
	35. Sadik Habanan Buhid, Inc.	Mangyan	19,675	3,835
	36. Samahan ng mga Magsasakang Hanunuong Mangyan	Mangyan	545	125
	37. Balatbat Rural Workers Organization	Mangyan	2,209	425

Region	Name of Group	Ethnic Group	Area (hectares)	No. of Beneficiaries
	38. Bayanihang Iraya sa Banabaan Tungo sa Kaunlaran	Iraya	541	54
	39. Samahang Mangyang Nagkakaisa, Inc.	Mangyan	2,878	130
6	40. Malay Highlanders, Inc.	Ati	79	528
7	41. Baslay Farmers Association	Visayan	155	168
	42. Kapunongang Mag-uuma sa Bediao	Visayan	66	78
8	43. Tongonan Farmers Association	Visayan	1,000	145
9	44. Highlander Agro-Forest Foundation	Ati Tribes	500	150
	45. New Antique Upland Farmers Association		223	72
	46. Western Zamboanga Peninsula Subanon Association	Subanon	6,550	602
	47. Sto. Nino Organic Farmers, Inc.		19	9
10	48. Samahang Kabuhayan ng Manobo Pulangihon	Manobo	413	342
	49. Kapunungan sa mga Monobos sa Kisayab	Manobo	490	65
12	50. Bage-Bage Muslim Returnees, Inc.	Maguindanaon	500	100
13	51. Temple of Eternal God, Inc.	Religious Organization	49	31
	52. Bucas Grande Farmers Association, Inc.	Surigaonon	225	65

f. As of 2021, there are 18 Illegal Logging Hotspot municipalities in the country:

1. Baggao, Cagayan	2. Esperanza, Agusan del Sur
3. Peñablanca, Cagayan	4. La Paz, Agusan del Sur
5. Dilasag, Aurora	6. San Luis, Agusan del Sur
7. Casiguran, Aurora	8. Loreto, Agusan del Sur
9. Dingalan, Aurora	10. Trento, Agusan del Sur
11. Jones, Isabela	12. Baganga, Davao Oriental
13. Taytay, Palawan	14. Cateel, Davao Oriental
15. Brooke's Point, Palawan	16. Boston, Davao Oriental
17. Lianga, Surigao del Sur	18. Lingin, Surigao del Sur

For 2021, monitoring of the forest protection relative to illegal logging hotspots resulted in 3,133 incidents of apprehensions of undocumented forest products with a volume of 2,483,259.45 bd ft. valued at Php 103,263,696.00 with 448 cases filed.

## **BIODIVERSITY MANAGEMENT BUREAU**

The following information are the available IP-related data in the form of official surveys and administrative data in the bureau.

a. **Population survey of IPs within protected areas under the National Integrated Protected Areas or NIPAS**

Under DAO 2013-20 or the Revised Guidelines on the Survey and Registration of PA Occupants (SRPAO), all occupants of protected areas are subject to survey for the purpose of the issuance of tenure instrument (PACBRMA). In the case of IPs which were already issued with a title CADT (CADT), the guideline only requires the determination of the following from secondary sources such as the NCIP, DA, LGU, among others:

- i. Size of population;
- ii. Area occupied in hectares
- iii. Council of elders/leaders;
- iv. Source of livelihood; and
- v. Land-use/zoning.

Only partial data of the above is available at the BMB. Should the World Bank need the complete data, we would request the Management Offices of the 171 protected areas that have already completed the survey to provide the information.

b. **Protected Areas under the National Integrated Protected Areas System (NIPAS) overlapping with Ancestral Domain**

Sixty-four (64) of the Two Hundred Forty-Four (244) protected areas in the country overlap with ninety-six (96) ancestral domains with CADTs issued by the NCIP. This is equivalent to 1.29 million hectares or 15% of the total protected area system.



**PROTECTED AREAS OVERLAPPING WITH ANCESTRAL DOMAINS**

Annex A

A2

REG	PROTECTED AREA	OVERLAPPING CADT	LOCATION	TRIBES	Overlap in Hectares
2	Batanes Protected Landscape and Seascape	R02-ITB-1005-037	Itbayat, Batanes	Ichbayat-Ivatan	84,917
2	Bawa Watershed Forest Reserve	R02-GAT-1108-086	Gattaran, Cagayan	Agta	8,820
2	Casecnan Protected Landscape	R02-DUP-0110-146	Dupax del Sur, Nueva Vizcaya	Bugkalot	54,824
2	Casecnan Protected Landscape	R02-STF-0406-045	Sta. Fe, Nueva Vizcaya	Kalanguya- Ikalahan	1,113
2	Casecnan Protected Landscape	R02-NAG-0703-0012	Nagtipunan, Quirino	Bugkalot/ Ilongot	24,802
2	Casecnan Protected Landscape	R03-CAR-1106-051	Barangays of Capintalan, Minuli, Salazar and Putlan, Municipality of Carranglan, Province of Nueva Ecija	Kalanguya	118
2	Isabela (Monte-alto Timber Resource Corporation Parcel (1 & 2)	R02-PAL-0110-147	Palanan, Divilacan, San Mariano, and Dinapigue, all in the province of Isabela	Agta	644
2	Magapit Protected Landscape	R02-GAT-1108-086	Gattaran, Cagayan	Agta	911
2	Northern Sierra Madre Natural Park	R02-PAL-0110-147	Palanan, Divilacan, San Mariano, and Dinapigue, all in the province of Isabela	Agta	44,456
2	Northern Sierra Madre Natural Park	R02-PAL-0110-147	Palanan, Divilacan, San Mariano, and Dinapigue, all in the province of Isabela	Agta	73,211
2	Northern Sierra Madre Natural Park	R02-PAL-0110-147	Palanan, Divilacan, San Mariano, and Dinapigue, all in the province of Isabela	Agta	75,269
2	Northern Sierra Madre Natural Park	R02-PAL-0110-147	Palanan, Divilacan, San Mariano, and Dinapigue, all in the province of Isabela	Agta	55,939
2	Peñablanca Protected Landscape	R02-BAG-0908-074	Baggao, Cagayan	Agta	170
2	Peñablanca Protected Landscape	R02-BAG-0908-074	Baggao, Cagayan	Agta	72
2	Peñablanca Protected Landscape	R02-PAL-0110-147	Palanan, Divilacan, San Mariano, and Dinapigue, all in the province of Isabela	Agta	1,931
2	Peñablanca Protected Landscape	R02-PAL-0110-147	Palanan, Divilacan, San Mariano, and Dinapigue, all in the province of Isabela	Agta	313
2	Quirino Protected Landscape	R02-MAD-0308-068	Maddela, Quirino	Agta	32,415
2	Quirino Protected Landscape	R02-MAD-0308-068	Maddela, Quirino	Agta	213
2	Quirino Protected Landscape	R02-NAG-0703-0012	Nagtipunan, Quirino	Bugkalot/ Ilongot	74,743
2	Salinan Natural Monument	197	Municipality of Kayapa, Artao, and Bambang, Nueva Vizcaya		4,051
2	Wangag Watershed Forest Reserve	R02-GAT-1108-086	Gattaran, Cagayan	Agta	6,907
3	Angat Watershed and Forest Range (Pilot)	R03-SJM-0204-020	Sitio of Karahume, Barangay of San Isidro, Municipality of San Jose del Monte, Province of Bulacan	Dumagat	905

3	Angat Watershed and Forest Range (Pilot)	R04-ROD-0512-158	Rodriguez (Montalban), Rizal	Dumagat Remontado	463
3	Angat Watershed Forest Reserve District (Metro Water District)	R03-TRI-0709-125	Kalawakan, Don Remedios, Trinidad, Bulacan	Dumagats	4,531
3	Angat Watershed Forest Reserve District (Metro Water District)	R04-ROD-0512-158	Rodriguez (Montalban), Rizal	Dumagat Remontado	314
3	Angat Watershed Forest Reserve District (Metro Water District)	R04-NAK-1208-097	General Nakar, Quezon	Dumagat	1,250
3	Aurora Watershed Forest Reserve	R03-SLU-1205-039-A	Barangays of Zabali, Dibut and Pingit, Municipalities of San Luis and Baler, Province of Aurora, Island of Luzon	Dumagat	696
3	Bataan National Park	R03-HER-0703-008-A	Purok six (6), Barangay of Tipo, Municipality of Hermosa, Province of Bataan	Aeta	308
3	Bataan National Park	224	Morong, Bataan		7,804
3	Dibalo-Pingit-Zabali-Malayut Watershed Forest Reserve	R03-SLU-1205-039-A	Barangays of Zabali, Dibut and Pingit, Municipalities of San Luis and Baler, Province of Aurora, Island of Luzon	Dumagat	647
3	Dinadiawan River Protected Landscape	R02-MAD-0308-068	Maddela, Quirino	Agta	927
3	Dipaculao Watershed Forest Reserve	R02-NAG-0703-0012	Nagtipunan, Quirino	Bugkalot/ Ilongot	1,681
3	Dofia Remedios - General Tinio Watershed	R03-GET-1009-140	Sitio Mapidya, Brgy. Rio Chico. Gen. Tinio, Nueva Ecija	Dumagat	2,417
3	Dofia Remedios - General Tinio Watershed	R03-TRI-0709-125	Kalawakan, Don Remedios, Trinidad, Bulacan	Dumagats	9,236
3	Olongapo Watershed Forest Reserve	199	So. Alibang and Tibag, Naugso, Subic, Zambales		531
3	Pantabangan-Caranglan Watershed Reservation	R02-DUP-0110-146	Dupax del Sur, Nueva Vizcaya	Bugkalot	16,026
3	Pantabangan-Caranglan Watershed Reservation	R02-STF-0406-045	Sta. Fe, Nueva Vizcaya	Kalanguya- Ikalahan	847
3	Pantabangan-Caranglan Watershed Reservation	R02-NAG-0703-0012	Nagtipunan, Quirino	Bugkalot/ Ilongot	1,471
3	Pantabangan-Caranglan Watershed Reservation	R03-CAR-1106-051	Barangays of Capintalan, Minuli, Salazar and Putlan, Municipality of Carranglan, Province of Nueva Ecija	Kalanguya	6,418
3	Talavera Watershed Reservation	R03-CAR-1106-051	Barangays of Capintalan, Minuli, Salazar and Putlan, Municipality of Carranglan, Province of Nueva Ecija	Kalanguya	10,734
3	Talaytay Protected Landscape	R02-MAD-0308-068	Maddela, Quirino	Agta	932
3	Watershed Purposes of Mariveles (Palanas)	200	Municipality of Mariveles and Bagac, Province of Bataan		311
5	Mt. Isarog Natural Park	R05-OCA-0403-0003	Ocampo, Camarines Sur	Agta-Cimarron / Tabangnon	1,234
5	Ticao Burias Pass Protected Seascape	R05-DON-0308-060	Donsoi, Sorsogon	Agta Tabangnon / Agta Cimarron	9,455
5	Ticao Burias Pass Protected Seascape	R05-DON-0308-060	Donsoi, Sorsogon	Agta Tabangnon / Agta Cimarron	1,185
6	Aklan River Watershed Forest Reserve	192	Libacao, Aklan		250
6	Ilog-Hilabangan Watershed Forest Reserve	R06 & R07-KAB-0104-013	Carol-an, Kabangalan City Negros Occ. & Carol-an, Ayungon, Negros Or.	Bukidnon-Karuanos	971
6	Jalaur River Watershed Forest Reserve	R06-CAL-1204-028	Brgys. Garangan, Masaroy & Agcala, Callinog, Ilo-Ilo	Panay-Bukidno/Sulod	801
6	Jalaur River Watershed Forest Reserve	192	Libacao, Aklan		71
6	Northern Negros Natural Park	179	Cadiz City, Negros Occidental		1,382

6	Pan-ay River Watershed Forest Reserve	R06-CAL-1204-028	Brgys. Garangan, Masaroy & Agcala, Calinog, Ilo-Ilo	Panay-Bukidno/Sulod	10
9	Pasonanca Natural Park	R09-SIB-0314-167	Brgys. Limpapa, Lintang, Sto. Nifo., etc., Sibuco, Zamboangao DN	Subanon	280
10	Mt. Balatukan Range Natural Park	R10-CLA-0709-126	Claveria, Misamis Oriental & Gingoog City	Higa-onon	397
10	Mt. Kalatungan Range Natural Park	R10-TAL-0703-0010	Talakag, Bukidnon	Talaandig	3,141
10	Mt. Kitanglad Range Natural Park	R10-MLY-0309-106	Dalwangan, Malaybalay City, Bukidnon	Bukidnon	2,680
10	Mt. Kitanglad Range Natural Park	R10-TAL-0703-0010	Talakag, Bukidnon	Talaandig	286
10	Mt. Kitanglad Range Natural Park	R10-IMP-0914-173	La Fortuna, Impasug-ong and So. Intavas & port. Of San Juan, brgy. Luplanga, Kisolon & port. Of Brgy. Poblacion, Sumilao, Bukidnon	Higaonon	893
10	Mt. Malindang Natural Park	R10-ORO-0309-105	Toliyok, Oroquieta City, Misamis Occidental	Subanen	5,031
10	Mt. Malindang Natural Park	187	Tudela, Misamis Occidental		5,069
11	Alliwagwag Protected Landscape	216	Cateel, Davao Oriental		6,048
11	Alliwagwag Protected Landscape	216	Cateel, Davao Oriental		6,048
11	Alliwagwag Protected Landscape	R11-NEW-0204-019	New Bataan, Compostela, Valley		4,213
11	Malnit Hotspring Protected Landscape	R11-PAN-0908-076	Pantukan, Maragusan, Maco, Mabini & Mawab, Compostela Valley	Mansaka	1,423
11	Mangrove From Baculin Point to Lakud Point, From Tanulp Point to Quinablangan Island and Samal Island	177	Island Garden City of Samal, Davao Del Norte		125
11	Mangrove From Baculin Point to Lakud Point, From Tanulp Point to Quinablangan Island and Samal Island	177	Island Garden City of Samal, Davao Del Norte		125
11	Mt. Apo Natural Park	R11-SCR-1005-034	Bansalan & Sta. Cruz, Davao del Sur	Bagobo-Tagabawa	39,889
11	Mt. Apo Natural Park	R12-MAG-0909-139	Manobo, Magpet, North Cotabato	Manobo	727
11	Mt. Apo Natural Park	R12-MAK-1204-027	Buhay, Bliangan, Buenavida, & Batasan, Makilala, Cotabato	Bagobo-Tagabawa	2,973
11	Mt. Apo Natural Park	R12-KID-0204-017	Ilomavis & Balabag, Kidapawan City	Obo-Menuvu	3,160
11	Mt. Apo Natural Park	R11-DAV-0514-168	Port. Manuel Gulanga, Tugbok District, Sirib and Tamayong, Calinan District, Davao City	Bagobo-Klata	6,153
11	Mt. Hamiguitan Range Wildlife Sanctuary	R11-MAT-0814-170	Brgy. Macambol and Cabuaya, Mati, Davao Oriental	Mandaya	2,043
12	Allah Valley Watershed Forest Reserve	R12-MAI-0110-154	Maitum & Klamba, Sarangani & portion of Ned, Lake Sebu, South Cotabato	T'boli & Manobo	287
12	Allah Valley Watershed Forest Reserve	R12-LAK-0110-155	Lake Sebu, South Cotabato	T'boli and Ubo	31,327
12	Allah Valley Watershed Forest Reserve	R12-LAK-0308-069	Ned, Lake Sebu, South Cotabato	T'boli, Manobo, Tasaday	12,636
12	Allah Valley Watershed Forest Reserve	R12-TBO-1207-059	T'boli, Surallah, Polomolok, & Tupi, South Cotabato	T'boli & Bliangan	17,515
12	Allah Valley Watershed Forest Reserve	R12-SUR-1013-163	Brgy. Upper Sepaka, Surallah & Brgy. Ned, Lake Sebu, South Cotabato	T'boli-Ubo	576

12	Allah Valley Watershed Forest Reserve	R12-SUR-1013-163	Brgy. Upper Sepaka, Surallah & Brgy. Ned, Lake Sebu, South Cotabato	T'bol-Ubo	3,698
12	Allah Valley Watershed Forest Reserve	222	Surallah, South Cotabato		7,894
12	Libungan Watershed Forest Reserve	R12-PIG-0514-169	Brgys. Of Renibon & Kimayayag, Pigcawayan, North Cotabato	Manobo-Aromanon	470
12	Libungan Watershed Forest Reserve	207	Libungan, Alamada, Midsayap & Pikit, Cotabato		8,684
12	Mt. Matutum Protected Landscape	R12-MAL-0308-072	Malungon, Sarangani	Blaan-Tagakaulo	1,033
12	Mt. Matutum Protected Landscape	R12-TAM-0309-108	Tampakan, South Cotabato	B'laan	38
12	Sarangani Bay Protected Seascape	R12-MAI-0110-154	Maitum & Klamba, Sarangani & portion of Ned, Lake Sebu, South Cotabato	T'bol & Manobo	518
12	Sarangani Bay Protected Seascape	R12-ALA-1114-175	Domolok, Datal Anggas, Alegria, Paraiso, Tokawal, Baluntay, Bagacay, Maribulan, Poblacion, Pag-asa, Spring and Kawas, Alabel, Sarangani	Blaan Tagakaulo	165
13	Agusan Marsh Wildlife Sanctuary	R13-ROS-1209-142	Novele, Rosario, Agusan del Sur	Manobo	1,973
13	Agusan Marsh Wildlife Sanctuary	R13-BUN-0909-136	Bunawan, Agusan del Sur	Manobo	4,616
13	Agusan Marsh Wildlife Sanctuary	R13-LOR-1108-090	Loreto, Agusan del Sur	Manobo	3,657
13	Agusan Marsh Wildlife Sanctuary	R13-TAL-0908-077	Talacogon, Agusan del Sur	Manobo	12,511
13	Alamio, Buayan, Carac-an, Panikian River and Sipangpang Falls Watershed Forest Reserve	R13-CLA-0906-048	Kitcharao, Agusan del Norte; Alegria, Bacuag, Claver, Guigaquit, & Tubod, Surigao del Norte	Mamanwa	1,415
13	Alamio, Buayan, Carac-an, Panikian River and Sipangpang Falls Watershed Forest Reserve	R13-JAB-0909-134	Jabonga, Santiago, & Kitcharao, Agusan del Norte	Manobo and Mamanwa	107
13	Alamio, Buayan, Carac-an, Panikian River and Sipangpang Falls Watershed Forest Reserve	R13-CAB-1108-092	Cabadbaran, Tubay & Santiago, Agusan del Norte	Manobo and Mamanwa	620
13	Andanan Watershed Forest Reserve	R13-SNM-0609-116	San Miguel, Surigao del Sur	Manobo	571
13	Andanan Watershed Forest Reserve	R13-SIB-1108-093	Sibagat, Agusan del Sur & Carmen, Surigao del Sur	Manobo	2,410
13	Cabadbaran River Watershed Forest Reserve	R13-JAB-0909-134	Jabonga, Santiago, & Kitcharao, Agusan del Norte	Manobo and Mamanwa	136
13	Cabadbaran River Watershed Forest Reserve	R13-CAB-1108-092	Cabadbaran, Tubay & Santiago, Agusan del Norte	Manobo and Mamanwa	14,927
4A	Pamitinan Protected Landscape	R04-ROD-0512-158	Rodriguez (Montalban), Rizal	Dumagat Remontado	609
4A	Unnamed National Park, Wildlife Sanctuary and Game Preserve (PP 1636)	R03-SJM-0204-020	Sitio of Karahume, Barangay of San Isidro, Municipality of San Jose del Monte, Province of Bulacan	Dumagat	910
4A	Unnamed National Park, Wildlife Sanctuary and Game Preserve (PP 1636)	R04-ROD-0512-158	Rodriguez (Montalban), Rizal	Dumagat Remontado	4,111
4A	Unnamed National Park, Wildlife Sanctuary and Game Preserve (PP 1636)	R04-TAN-0709-130	Tanay, Rizal	Dumagat/ Remontado	23,181
4A	Unnamed National Park, Wildlife Sanctuary and Game Preserve (PP 1636)	R04-NAK-1208-097	General Nakar, Quezon	Dumagat	41,062
4A	Upper Marikina River Basin Protected Landscape	R04-ROD-0512-158	Rodriguez (Montalban), Rizal	Dumagat Remontado	11,599
4A	Upper Marikina River Basin Protected Landscape	R04-TAN-0709-130	Tanay, Rizal	Dumagat/ Remontado	901

4A	Upper Markina River Basin Protected Landscape	R04-NAK-1208-097	General Nakar, Quezon	Dumagat	406
4B	Calauit Island Game Preserve and Wildlife Sanctuary	R04-BUS-0308-062	Calauit Island, Busuanga, Palawan	Tagbanua	3,702
4B	Calavite & F.B. Harrison Game Refuge and Bird Sanctuary	R04-SCR-0104-014	Sta. Cruz & Mamburao, Occidental Mindoro	Iraya-Mangyan	3,570
4B	Calavite & F.B. Harrison Game Refuge and Bird Sanctuary	R04-SAB-0309-098	Sta. Cruz and Sablayan, Occidental Mindoro	Mangyan-Alangan	57,646
4B	Entire Province of Palawan (MSFR)	R04-COR-0204-022	Banuag Daan & Cabugao, Coron, Palawan	Tagbanua	29
4B	Entire Province of Palawan (MSFR)	R04-QUE-0110-143	Quezon & Of Narra, Palawan	Pala'wan	135
4B	Entire Province of Palawan (MSFR)	R04-COR-0110-150	Buenavista, Tara & Malawig, Coron, Palawan	Tagbanua	78
4B	Entire Province of Palawan (MSFR)	R04-RIZ-0709-129	Jose P. Rizal, Palawan	Pala'wan	542
4B	Entire Province of Palawan (MSFR)	R04-QUE-0110-149	Sowangan, Quezon, Palawan	Pala'wan	136
4B	Entire Province of Palawan (MSFR)	R04-QUE-0709-131	Quezon, Aborlan & Narra, Palawan	Tagbanua	5
4B	Entire Province of Palawan (MSFR)	R04-BUS-0308-062	Calauit Island, Busuanga, Palawan	Tagbanua	14
4B	Entire Province of Palawan (MSFR)	R04-PUE-0913-161	Brgy. Napsan, Bagong Bayan, Simpucan & Bacungan, Puerto Princesa City, Palawan.	Tagbanua	25
4B	Entire Province of Palawan (MSFR)	220	Panlaitan San Isidro, Busuanga, Palawan		59
4B	Mt. Gulting-Gulting Natural Park	R04-SNF-0110-144	Agtwa, San Fernando, Sibuyan Island, Romblon	Sibuyan-Mangyan	487
4B	Mt. Gulting-Gulting Natural Park	R04-CAJ-0204-021	Cajidiocan, Sibuyan Island, Romblon	Mangyan Tagabukid	3,753
4B	Mt. Mantalingahan Protected Landscape	R04-RIZ-0709-129	Jose P. Rizal, Palawan	Pala'wan	4,150
4B	Mt. Mantalingahan Protected Landscape	R04-QUE-0110-149	Sowangan, Quezon, Palawan	Pala'wan	928
4B	Mts. Iglit-Baco Natural Park	R04-PIN-0706-047	Pinamalayan & Gloria, Oriental Mindoro	Tau-buid Mangyan & Tadyawan	45
4B	Mts. Iglit-Baco Natural Park	R04-BON-0709-127	San Jose, Rizal, Calintaan & Sablayan, Occ. Mindoro; Bansud, Roxas, Mansalay & Bongabong, Or. Mindoro	Mangyan Buhid & Bangon	35,509
4B	Palawan Flora and Fauna Watershed Forest Reserve (Parcel 1)	R04-PUE-0913-161	Brgy. Napsan, Bagong Bayan, Simpucan & Bacungan, Puerto Princesa City, Palawan.	Tagbanua	5
4B	Palawan Flora and Fauna Watershed Forest Reserve (Parcel 2)	R04-PUE-0913-161	Brgy. Napsan, Bagong Bayan, Simpucan & Bacungan, Puerto Princesa City, Palawan.	Tagbanua	2,051
4B	Palawan Game Refuge and Bird Sanctuary	R04-COR-0204-022	Banuag Daan & Cabugao, Coron, Palawan	Tagbanua	7,497
4B	Palawan Game Refuge and Bird Sanctuary	R04-QUE-0110-143	Quezon & Of Narra, Palawan	Pala'wan	7,738
4B	Palawan Game Refuge and Bird Sanctuary	R04-COR-0110-150	Buenavista, Tara & Malawig, Coron, Palawan	Tagbanua	2,513
4B	Palawan Game Refuge and Bird Sanctuary	R04-RIZ-0709-129	Jose P. Rizal, Palawan	Pala'wan	23,806
4B	Palawan Game Refuge and Bird Sanctuary	R04-QUE-0110-149	Sowangan, Quezon, Palawan	Pala'wan	5,276
4B	Palawan Game Refuge and Bird Sanctuary	R04-QUE-0709-131	Quezon, Aborlan & Narra, Palawan	Tagbanua	22,486
4B	Palawan Game Refuge and Bird Sanctuary	R04-ABO-0709-128	Cabigaan, Aborlan & Dumangueria, Narra, Palawan	Tagbanua	13,153
4B	Palawan Game Refuge and Bird Sanctuary	R04-BUS-0308-062	Calauit Island, Busuanga, Palawan	Tagbanua	135

4B	Palawan Game Refuge and Bird Sanctuary	R04-PUE-0913-161	Brgy. Napsan, Bagong Bayan, Simpucan & Bacungan, Puerto Princesa City, Palawan.	Tagbanua	29,593
4B	Palawan Game Refuge and Bird Sanctuary	204	Brgy. Barake, Aborlan, Palawan		2,810
4B	Palawan Game Refuge and Bird Sanctuary	220	Panlaltan San Isidro, Busuanga, Palawan		857
CAR	Lower Agno Watershed Forest Reserve	CAR-BAG-0206-041	Happy Hallow, Baguio City	Ibaloi & Kankanaey	5
CAR	Lower Agno Watershed Forest Reserve	CAR-BAG-0206-041	Happy Hallow, Baguio City	Ibaloi & Kankanaey	4
CAR	Lower Agno Watershed Forest Reserve	CAR-BAG-0206-041	Happy Hallow, Baguio City	Ibaloi & Kankanaey	78
CAR	Lower Agno Watershed Forest Reserve	CAR-BAG-0206-041	Happy Hallow, Baguio City	Ibaloi & Kankanaey	47
CAR	Lower Agno Watershed Forest Reserve	CAR-BAG-0206-041	Happy Hallow, Baguio City	Ibaloi & Kankanaey	6
CAR	Lower Agno Watershed Forest Reserve	CAR-ITO-0709-121	Itogon, Benguet	Kankana-ey/Ibaloi	692
CAR	Lower Agno Watershed Forest Reserve	CAR-ITO-0709-121	Itogon, Benguet	Kankana-ey/Ibaloi	1,344
CAR	Lower Agno Watershed Forest Reserve	CAR-ITO-0709-121	Itogon, Benguet	Kankana-ey/Ibaloi	551
CAR	Lower Agno Watershed Forest Reserve	CAR-ITO-0709-121	Itogon, Benguet	Kankana-ey/Ibaloi	30,522
CAR	Lower Agno Watershed Forest Reserve	CAR-BOK-0908-080	Bokod, Benguet	Kankana-ey, Ibaloi, Kalanguya & Karao	692
CAR	Lower Agno Watershed Forest Reserve	CAR-BAG-0206-041	Happy Hallow, Baguio City	Ibaloi & Kankanaey	3
CAR	Lower Agno Watershed Forest Reserve	CAR-BAG-0206-041	Happy Hallow, Baguio City	Ibaloi & Kankanaey	1
CAR	Lower Agno Watershed Forest Reserve	CAR-BAG-0206-041	Happy Hallow, Baguio City	Ibaloi & Kankanaey	1
CAR	Lower Agno Watershed Forest Reserve	CAR-BAG-0206-041	Happy Hallow, Baguio City	Ibaloi & Kankanaey	2
CAR	Lower Agno Watershed Forest Reserve	CAR-BAG-0206-041	Happy Hallow, Baguio City	Ibaloi & Kankanaey	1
CAR	Lower Agno Watershed Forest Reserve	R01-SNI-0308-066	San Felipe East, San Nicolas, Pangasinan	Ibaloi	366
CAR	Marcos Highway Watershed Forest Reserve	CAR-LAT-1008-085	La Trinidad, Benguet	Kankana-ey, Ibaloi & Kalanguya	253
CAR	Marcos Highway Watershed Forest Reserve	R01-PUG-0308-067	Pugo, La Union	Bago and Ibaloi	2,822
CAR	Mt. Data National Park	CAR-BAU-0709-122	Bauko, Mt. Province	Kankana-ey	93
CAR	Mt. Data National Park	CAR-BAU-0709-122	Bauko, Mt. Province	Kankana-ey	299
CAR	Mt. Data National Park	CAR-BAU-0709-122	Bauko, Mt. Province	Kankana-ey	1,771
CAR	Mt. Data National Park	CAR-MAN-1208-094	Mankayan, Benguet	Kankana-ey	341
CAR	Mt. Data National Park	CAR-MAN-1208-094	Mankayan, Benguet	Kankana-ey	1,057
CAR	Mt. Data National Park	CAR-BUG-0308-065	Buguias, Benguet	Kalanguya & Kankanaey	607
CAR	Mt. Data National Park	CAR-TUB-0908-081	Tublay, Benguet	Kankana-ey & Ibaloi	152
CAR	Mt. Data National Park	CAR-ATO-1204-026	Atok, Benguet	Kankana-ey & Ibaloi	885
CAR	Mt. Data National Park	CAR-KIB-0204-016	Kibungan, Benguet	Kankana-ey	98
CAR	Mt. Data National Park	CAR-BAK-0702-0001	Bakun, Benguet	Bago & Kankana-ey	90
CAR	Mt. Pulag National Park	CAR-TIN-0309-099	Tinoc, Ifugao	Kalanguya	576
CAR	Mt. Pulag National Park	CAR-BUG-0308-065	Buguias, Benguet	Kalanguya & Kankanaey	541
CAR	Mt. Pulag National Park	CAR-KAB-0308-064	Kabayan, Benguet	Ibaloi, Kalanguya & Kankana-ey	192
CAR	Mt. Pulag National Park	CAR-KAB-0308-064	Kabayan, Benguet	Ibaloi, Kalanguya & Kankana-ey	544
CAR	Mt. Pulag National Park	CAR-KAB-0308-064	Kabayan, Benguet	Ibaloi, Kalanguya & Kankana-ey	7,589
CAR	Mt. Pulag National Park	CAR-BOK-0908-080	Bokod, Benguet	Kankana-ey, Ibaloi, Kalanguya & Karao	544
CAR	Mt. Pulag National Park	CAR-BOK-0908-080	Bokod, Benguet	Kankana-ey, Ibaloi, Kalanguya & Karao	182
CAR	Mt. Pulag National Park	197	Municipality of Kayapa, Artao, and Bambang, Nueva Viscaya		1,950

CAR	Upper Agno River Basin Resource Reserve	CAR-BAU-0709-122	Bauko, Mt. Province	Kankana-ey	145
CAR	Upper Agno River Basin Resource Reserve	CAR-TIN-0309-099	Tinoc, Ifugao	Kalanguya	346
CAR	Upper Agno River Basin Resource Reserve	CAR-ITO-0709-121	Itogon, Benguet	Kankana-ey/Ibaloi	1,397
CAR	Upper Agno River Basin Resource Reserve	CAR-ITO-0709-121	Itogon, Benguet	Kankana-ey/Ibaloi	2,380
CAR	Upper Agno River Basin Resource Reserve	CAR-LAT-1008-085	La Trinidad, Benguet	Kankana-ey, Ibaloi & Kalanguya	1,091
CAR	Upper Agno River Basin Resource Reserve	CAR-BUG-0308-065	Bugulas, Benguet	Kalanguya & Kankanaey	15,395
CAR	Upper Agno River Basin Resource Reserve	CAR-KAB-0308-064	Kabayan, Benguet	Ibaloy, Kalanguya & Kankana-ey	0
CAR	Upper Agno River Basin Resource Reserve	CAR-KAB-0308-064	Kabayan, Benguet	Ibaloy, Kalanguya & Kankana-ey	863
CAR	Upper Agno River Basin Resource Reserve	CAR-KAB-0308-064	Kabayan, Benguet	Ibaloy, Kalanguya & Kankana-ey	11,735
CAR	Upper Agno River Basin Resource Reserve	CAR-BOK-0908-080	Bokod, Benguet	Kankana-ey, Ibaloi, Kalanguya & Karao	113
CAR	Upper Agno River Basin Resource Reserve	CAR-BOK-0908-080	Bokod, Benguet	Kankana-ey, Ibaloi, Kalanguya & Karao	92
CAR	Upper Agno River Basin Resource Reserve	CAR-BOK-0908-080	Bokod, Benguet	Kankana-ey, Ibaloi, Kalanguya & Karao	1,397
CAR	Upper Agno River Basin Resource Reserve	CAR-BOK-0908-080	Bokod, Benguet:	Kankana-ey, Ibaloi, Kalanguya & Karao	0
CAR	Upper Agno River Basin Resource Reserve	CAR-BOK-0908-080	Bokod, Benguet	Kankana-ey, Ibaloi, Kalanguya & Karao	863
CAR	Upper Agno River Basin Resource Reserve	CAR-BOK-0908-080	Bokod, Benguet	Kankana-ey, Ibaloi, Kalanguya & Karao	35,465
CAR	Upper Agno River Basin Resource Reserve	CAR-TUB-0908-081	Tublay, Benguet	Kankana-ey & Ibaloi	92
CAR	Upper Agno River Basin Resource Reserve	CAR-TUB-0908-081	Tublay, Benguet	Kankana-ey & Ibaloi	3,080
CAR	Upper Agno River Basin Resource Reserve	CAR-ATO-1204-026	Atok, Benguet	Kankana-ey & Ibaloy	3,016
CAR	Upper Agno River Basin Resource Reserve	197	Municipality of Kayapa, Artao, and Bambang, Nueva Viscaya		194

c. Indigenous Community Conserved Areas (ICCAs)

The BMB through the New Conservation Areas in the Philippines Project (NewCAPP) and the Philippine ICCA Project, supported the conduct of survey and mapping, resource inventory, and IKSP documentation of seventeen (17) conservation areas of indigenous peoples.

The two projects aimed to expand and diversify the Protected Area system by developing and/or recognizing new models of conservation and effective management and this include the traditional management regimes practiced by the indigenous peoples.

**Annex B**

**List of ICCA Sites under the NewCAPP Project (CY 2010-2016)**

Region	Name	Location	Area (Hectares)	Remarks
CAR	Banao Tribe	Balbalasang Balbalan National Park, Kalinga	25,371	Submitted to WCMC/UNEP
CAR	Balatok Tribe	Balbalasang Balbalan National Park, Kalinga		Submitted to WCMC/UNEP
3	Maalagay Dogal/Matilo of the Ayta Abellen Community	Maporac, New San Juan, Cabangan, Zambales	3,259	Registered
3	Ayta Community	San Felipe, Zambales		For completion of documents
4A	Agta Remontado Dumagat	Irid Angelo		For completion of documents
4B	Lupaing Ninuno ng Tribung Buhid (Furuhayo)	Iglit-Baco Natural Park, Occidental and Oriental Mindoro	16,904	Registered
10	Idsesengilaha of the Menuvu Tribe	Mt. Kalatungan, Bukidnon	4,038	Registered
10	Mamanwa-Manobo IP Community	Mt. Hilong-Hilong, Provinces of Agusan del Norte, Surigao del Norte, Surigao del Sur and Agusan del Norte	1,547	Registered

**List of ICCA Sites under Philippine ICCA Project (CY 2015-2019)**

Region	Name	Location	Area (Hectares)	Remarks
CAR	Mount Taungay/ Kalinga	Tinglayan, Kalinga	2,788	
CAR	Mt. Pulag/Tuwali	Tinoc, Ifugao	4,629	
2	Imugan/Ikalahan, Kalanguya	Imugan, Sta Fe, Nueva Vizcaya and Carranglan, Nueva Ecija	28,627	
3	Kanawan/Aeta Magbokun / Magbikin	Morong, Bataan	16,628	
3	Egongot CADT / Egongot	Dipaculao, Aurora	30,730	
4B	Balabac / Molbog	Balabac, Palawan	35,465	
10	AGHIMICU CADT 054 / Higaunon	Impasug-ong, Bukidnon,	4,000	
12	Mt. Apo / Obo Manobo	Magpet, North Cotabato	9,050	
13	Mt. Diwata / Manobo	Esperanza, Agusan del Sur	9,790	
CARAGA	South Diwata-Bislig KBA / Mamanwa	Sote, Bislig City, Surigao del Sur	6,996	



## MINES AND GEOSCIENCES BUREAU

The data on IPs from the Mines and Geosciences Bureau's includes the information on operating mines situated within Indigenous People's Ancestral Domains/Lands/Cultural Communities and the royalty payments of IPs from mining companies.

Region IX					
Name of IP/ICC Group	Representative	Address	Location of Ancestral Land/Domain	CADT/ CALT	Remarks
Siayan Lupa Pusaka Subanen Association	Timuay Johnny C. Anugon, Sr.	Paranglumba, Siayan, Zamboanga del Norte	Siayan, Zamboanga del Norte		Requesting of the following:  MPSA 1. MPSA No. 312-2010-IX granted to Peng Cheng Metallic Resourced Corporation  EXPA 1. EXPA-000070-IX of Cherill Paztoria
Subanen Leaders Forum, Inc.	Timuay Langhap Rio Olimpio A. Lingating, Chairman	0266 F. Consolacion St., Balangasan District, Pagadian City	Siayan, Zamboanga del Norte	CADT No. R09-LAB-1208-096	Requesting for the Cancellation of the following:  MPSA 1. MPSA No. 312-2010-IX granted to Peng Cheng Metallic Resources Corporation
Subanen Gataw Taasan Association, Inc.	Timuay Langhap Carlito A. Dalangon	Guinabot, Midasalip, Zamboanga del Sur	Midasalip Ancestral Domain		Requesting for the cancellation of the following:  MPSA 1. MPSA No. 267-2008-IX granted to 168 Ferrum Pacific Mining Corporation

Lupa Pusaka Pigigitewan Dangen Subanen, Inc. (formerly Pikumpong Subanen Lupa Pusaka, Inc.)	Luciano G. Tanglanan	Nugas Residence, Ramon Magsaysay, Sindangan, Zamboanga del Norte	Sindangan, Siayan, Leon B. Postigo and Godod, Zamboanga del Norte	CADT No. R09-SIN-0908-075 issued on September 2, 2008	
---	----------------------	--	---	---	--

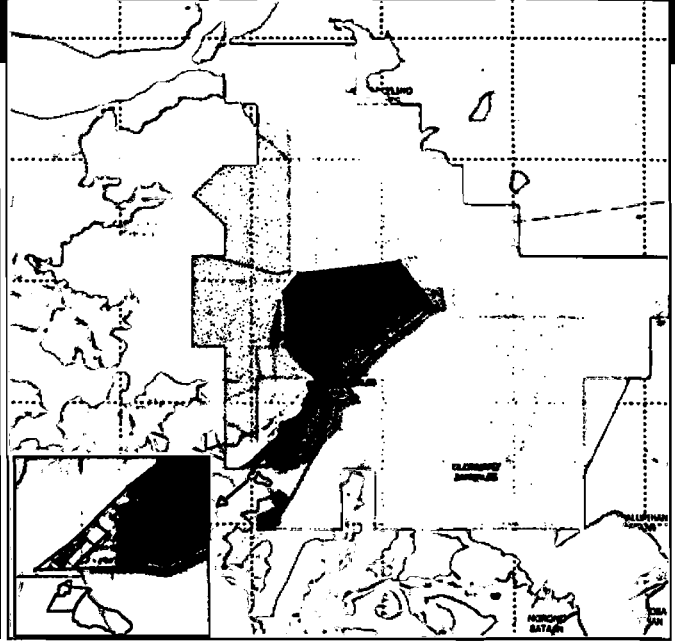
**Operating Mines situated within Indigenous People's Ancestral Domains/Lands/Cultural Communities**

Item No.	Mining Tenement Holder	Mining Tenement Denomination	Location	Area (Hectares)	Commodity	Region
1	Surigao Integrated Resources Corporation (SIRC)  Operator: Platinum Group Metals Corporation	MPSA No. 007-92-X (SMR)-Amended I	Cagdianao, Claver, Surigao del Norte	5,219.5612	Nickel	XIII
2	Marcventures Mining and Development Corporation	MPSA No. 016-93-XI	Carrascal, Cantilan & Madrid, Surigao del Sur	4,799.0000	Nickel	XIII
3	CTP Construction & Mining Corporation	MPSA No. 018-93-XI	Carrascal, Surigao del Sur	3,564.0000	Nickel	XIII
4	TMC-Tribal Mining Corporation	MPSA No. 090-97-XI	T'boli, South Cotabato	84.9800	Gold	XII
5	Claver Mineral Development Corporation  Operator: Shenzou Mining Group Corporation	MPSA No. 103-98-XIII (SMR)	Claver, Surigao del Norte	433.9800	Nickel	XIII
6	Rio Tuba Nickel Mining Corporation	MPSA No. 114-98-IV-Amended I	Bataraza, Palawan	4,538.4400	Nickel	MIMAR OPA
7	Agata Processing Incorporated  Operator: Agata Mining Ventures Incorporated	MPSA No. 134-99-XIII	Tubay and Santiago, Agusan del Norte	4,995.0000	Nickel	XIII
8	CTP Construction &	MPSA No. 158-00-XIII	Carrascal, Surigao del	321.4000	Nickel	XIII

# PROJECTION OF CADTS/ CALTS REGION III

PROVINCE : ZAMBALES  
MUNICIPALITY : SAN MARCELINO, CASTILLEJOS,  
OLONGAPO CITY and SUBIC

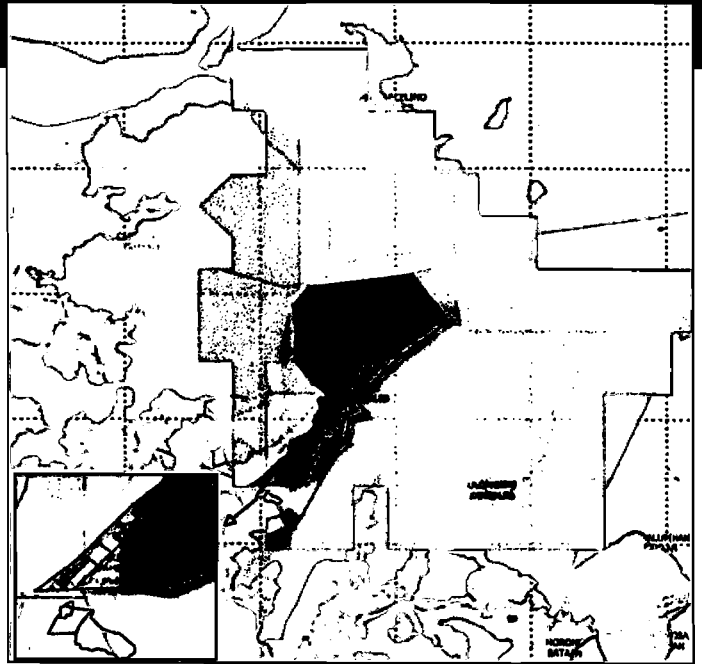
- LEGEND :**
- MUNICIPAL BOUNDARY
  - CADT POINT
  - ▭ CADT
  - TENURIAL INSTRUMENTS**
  - ▨ Olongapo\_Watershed\_Forest\_Reserve
  - ▭ Alienable and Disposable
  - ▭ Olongapo Waterdhed Forest Reserve
  - ▭ Unclassified Public Forest
  - ▭ APSA2
  - ▭ New\_Tibag\_Multi(posed\_Coop\_formely\_TMPC
  - ▭ ADDITIONAL TITLE
  - ▭ LRA TITLE LIST
  - ▭ APSA
  - ▭ Expa
  - LC Line



# PROJECTION OF CADTS/ CALTS REGION III

PROVINCE : ZAMBALES  
MUNICIPALITY : SAN MARCELINO,  
CASTILLEJOS,  
OLONGAPO CITY  
and SUBIC



- LEGEND :**
- MUNICIPAL BOUNDARY
  - CADT POINT
  - ▭ CADT
  - TENURIAL INSTRUMENTS**
  - ▨ Olongapo\_Watershed\_Forest\_Reserve
  - ▭ Alienable and Disposable
  - ▭ Olongapo Waterdhed Forest Reserve
  - ▭ Unclassified Public Forest
  - ▭ APSA2
  - ▭ New\_Tibag\_Multi(posed\_Coop\_formely\_TMPC
  - ▭ ADDITIONAL TITLE
  - ▭ LRA TITLE LIST
  - ▭ APSA
  - ▭ Expa
  - LC Line

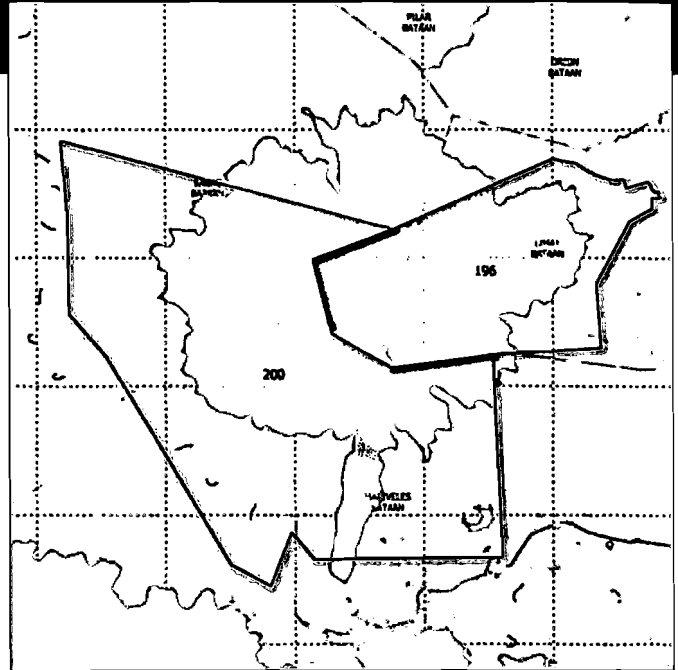


# PROJECTION OF CADTS/ CALTS REGION III

PROVINCE : BATAAN  
MUNICIPALITY : BAGAC, LIMAY AND MARIVELES

**LEGEND :**

-  CADT's
-  Protected\_Area\_as\_of\_2019-6




# PROJECTION OF CADTS/ CALTS REGION III





PROVINCE : TARLAC AND ZAMBALES  
MUNICIPALITY : BAMBAN, CAPAZ, SAN JOSE-TARLAC  
AND BOTOLAN, CANAGAN-  
ZAMBALEZ

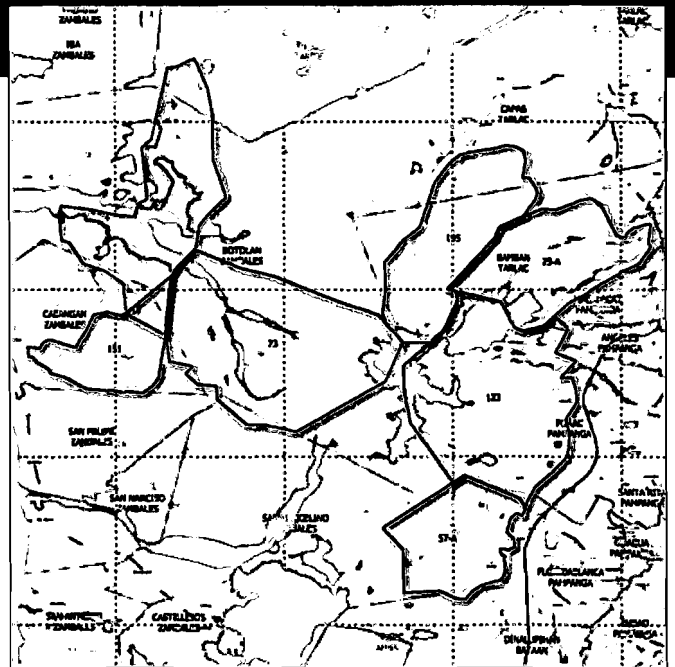
**LEGEND :**

**CADT's**

-  CADT's

**TENURIAL INSTRUMENTS**

-  LC Line
-  SIFMA
-  FLGMA
-  CBFMA

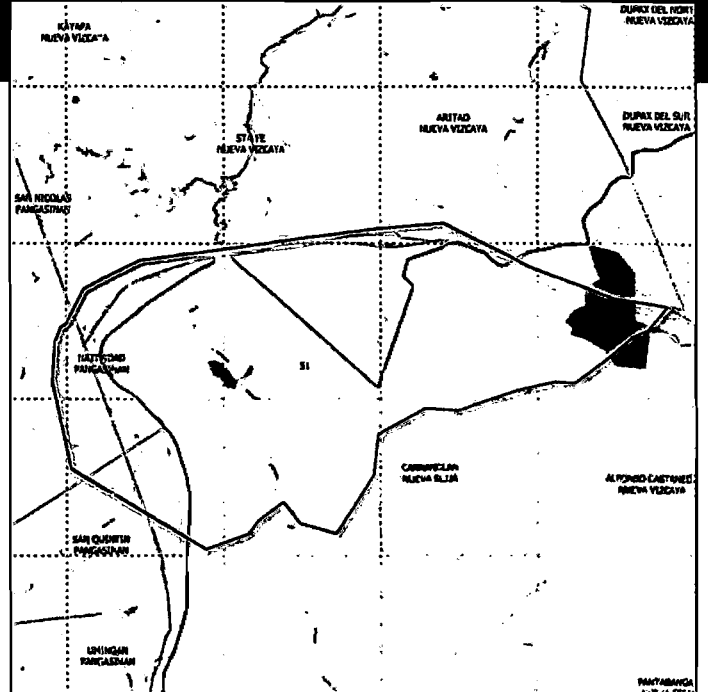


# PROJECTION OF CADTS/ CALTS REGION III

REGIONS : I, II AND III  
 PROVINCE : PANGASINAN, NUEVA VIZCAYA AND  
 NUEVA ECIJA

**LEGEND :**





-  CADT
-  MUNICIPAL BOUNDARY
-  PROTECTED AREAS AS OF 2019-6

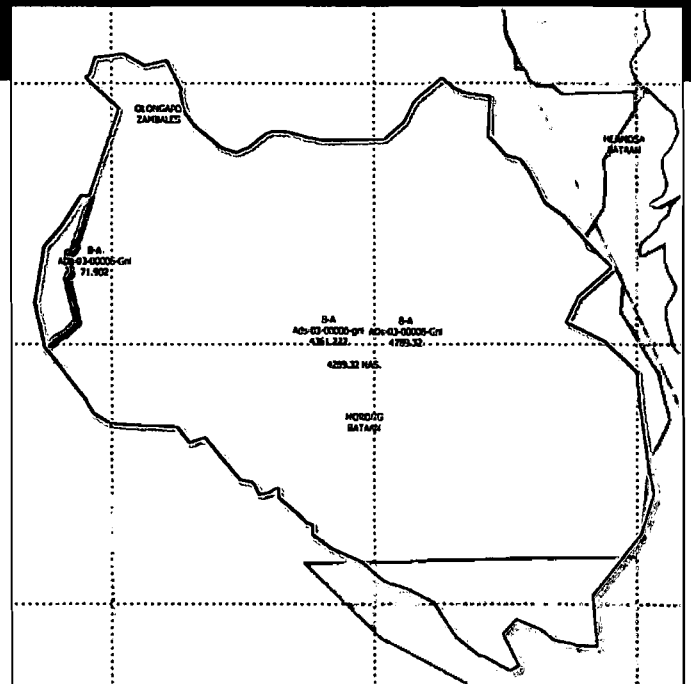


# PROJECTION OF CADTS/ CALTS REGION III

PROVINCE : BATAAN AND ZAMBALES  
 MUNICIPALITY : MORONG-BATAAN AND  
 OLONGAPO-ZAMBALES

**LEGEND :**

- R3-BATAAN CADT'S**
-  8-A "ADs-03-00006" (71.902 HAS)
  -  8-A "ADs-03-00006" (4,289.32 HAS.)
  -  8-A "ADs-03-00006" (4,361.222 HAS)
- PROTECTED AREAS**
-  Protected\_Areas\_as\_of\_2019-6

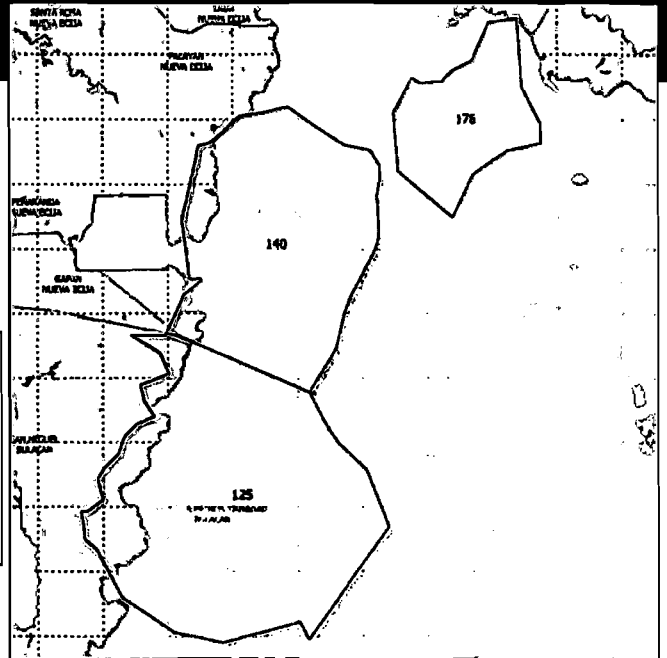


## PROJECTION OF CADTS/ CALTS REGION III

PROVINCE : NUEVA ECIIJA, AURORA AND  
BULACAN  
MUNICIPALITY : GENERAL TINIO / GABALDON-  
NUEVA ECIIJA, DINGALAN- AURORA  
AND DOÑA REMEDIOS TRINIDAD-  
BULACAN

### LEGEND :




-  CADT's
-  REGION III POLITICAL BOUNDARY
-  PROTECTED AREAS AS OF 2019-6

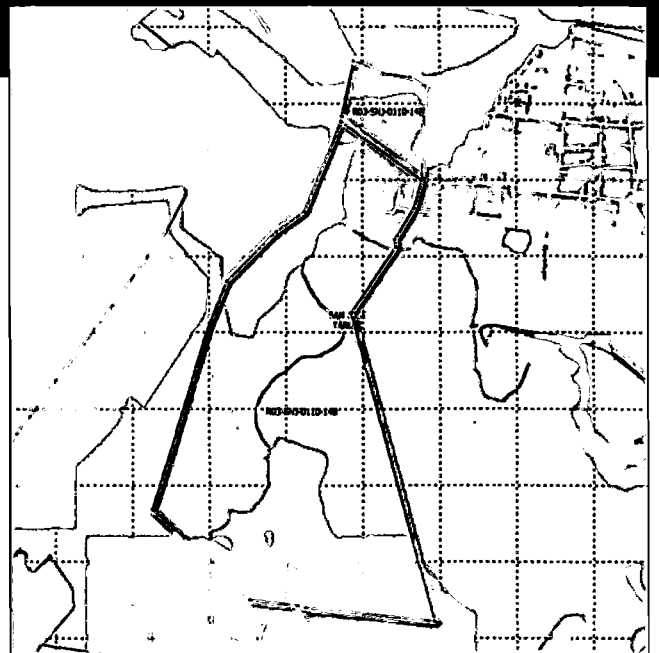


## PROJECTION OF CADTS/ CALTS REGION III

PROVINCE : TARLAC  
MUNICIPALITY : SAN JOSE

### LEGEND :

-  CADT 148
-  LC BOUNDARY
-  MUNICIPAL BOUNDARY



# PROJECTION OF CADTS/ CALTS REGION III

PROVINCE : BULACAN  
MUNICIPALITY : SAN JOSE DEL MONTE AND  
NORZAGARAY

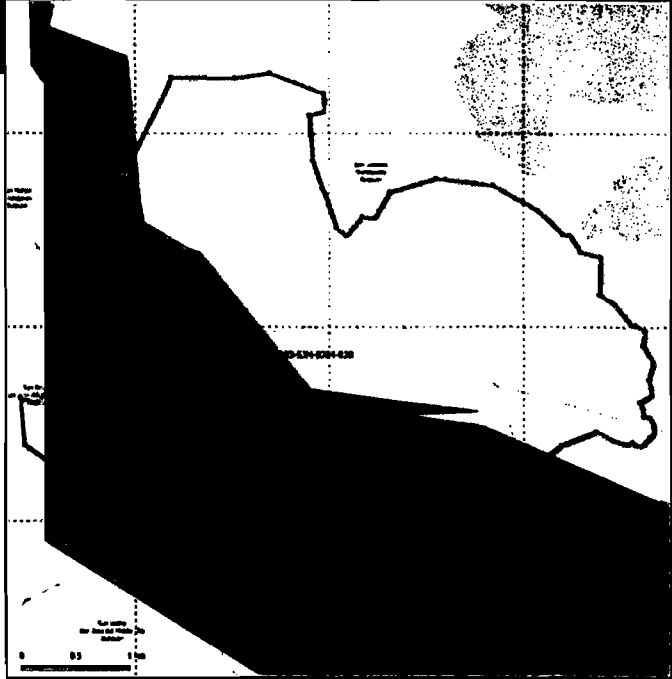
**LEGEND :**

- CADT 020 POINT
- ◻ CADT 020 DUMAGAT
- LC Line
- National\_Park Proclamation\_1636\_1977\_
- ◻ Angat\_Watershed\_and\_Forest\_Ranger\_(Pilot)

**TENURES**

**CBFMA**

- ◻ SAMAKABAI
- ◻ SMBLSI



# PROJECTION OF CADTS/ CALTS REGION IV-B MIMAROPA


PROVINCE : ORIENTAL/OCCIDENTAL MINDORO

**LEGEND:**

◻ CADTS MINDORO	■ LOTS
◻ TENURIAL INSTRUMENTS	■ CONRAZON
◻ CBFMA	■ PLS 47
◻ CSC	■ GSS-SBS
◻ FLAGT	■ CAD LOTS CONSOLIDATED
◻ FLGMA, FLGIA, PLA	■ Sansud-bangayan
◻ Mining Tenements	■ SAHSUD NEW FROM LAMS
◻ NGP 2011-2019	■ PUERTO GALERA
◻ SIFMA	◻ POLITICAL BOUNDARY
• SWIS	

**LAND CLASSIFICATION**

- ◻ Alienable & Disposable
- ◻ Communal Forest
- ◻ Forestland
- ◻ Game Refuge and Bird Sanctuary
- ◻ Lake
- ◻ Miscellaneous
- ◻ UPF
- ◻ Protected Areas as of 2010-6



# PROJECTION OF CADTS/ CALTS REGION IV-B MIMAROPA

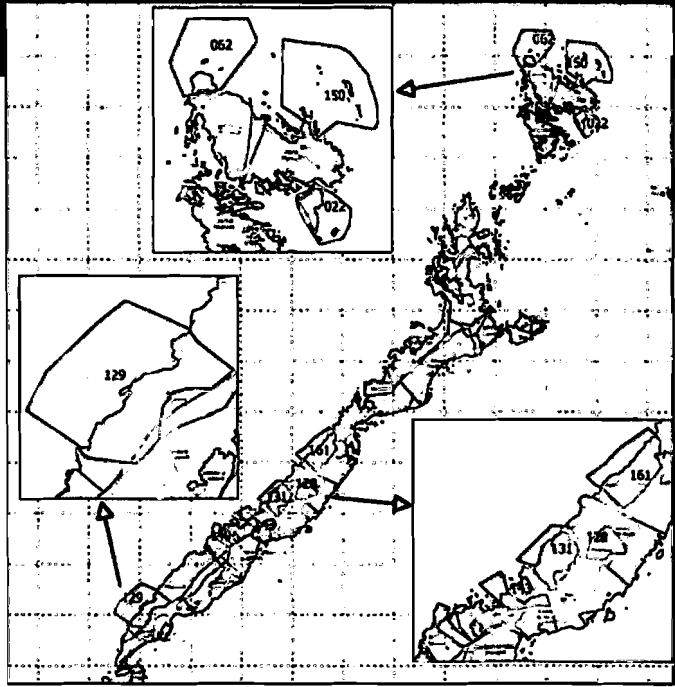
PROVINCE : PALAWAN

**LEGEND:**

- CADT MINDORO
- BARANGAY'S

**TENURIAL INSTRUMENTS**

- CBFMA
- CSC
- FLAgT
- FLGMA, FLGLA, PLA
- Mining Tenements
- NGP 2011-2019
- SIFMA
- SWIS



# PROJECTION OF CADTS/ CALTS REGION XI

PROVINCE : COMPOSTELA VALLEY, DAVAO DEL-NORTE, DAVAO DEL SUR AND DAVAO ORIENTAL

**LEGEND:**

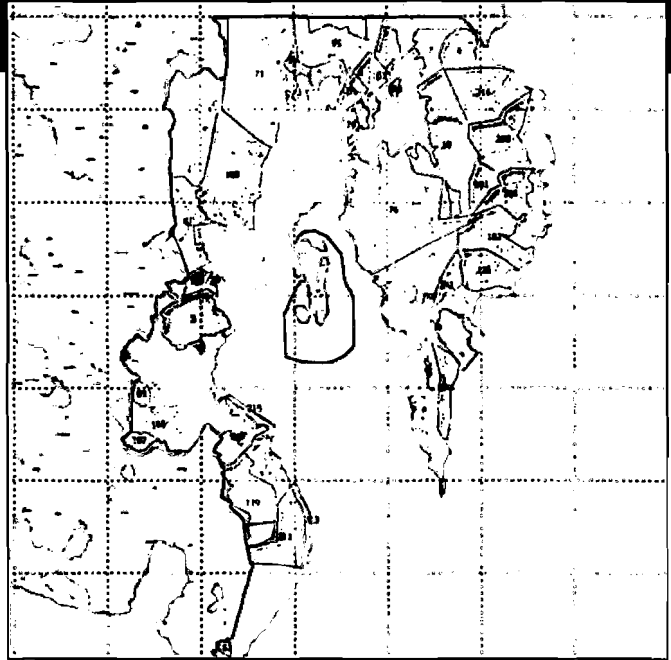
- APPROVED CADT'S REGION XI

**TENURIAL INSTRUMENTS**

- R11\_CBFMA
- R11\_IFMA
- R11\_NIPAS

**Land Classification**

- A & D Lands
- Timberland
- REGION XI MUNICIPAL BOUNDARY





## **Findings on the evaluation of the three (3) Priority Regions**

### **REGION III**

- Out of the identified total of 19 CADTS, 17 are already projected in the regional projection.
- There are 3) CADTS particularly CADT no. 199, Subic, Zambales, CADT No. 205, Botolan, Zambales, and CADT No. 20, San Jose del Monte, Bulacan have been evaluated to overlapped with existing tenures, area covered by forest management agreements (IFMA< CBFMA etc) and approved surveys
- CADT No. 148, San Jose, Tarlac which relative position when super imposed with google osm basemap appeared to overlapped with existing residential lots which needs to be further review;
- All other CADTS appeared to have no overlaps, however, needed to be further reviewed to verify if there are tenures that are not included for clarification.

### **REGION IV-B**

- CADTS with a total of 22 are identified based from the converted cad (dwg) file provided by the NCIP;
- Out of the identified CADTS, 20 were projected with shape files submitted by the region;
- The projection covered the CADTS from the provinces of Mindoro and Palawan;
- In the province of Mindoro, there are six (6) CADTS that are identified. Two of which CADT no. 23 and CADT no. 127 appeared to overlapped residential areas with approved surveys (see enlargement on the projection map of Mindoro);
- Other CADTS in this province also appeared to overlapped with areas covered by forest management agreement;

### **REGION XI**

- From the total of 34 identified CADTS in the region, 30 CADTS are projected in the regional projection;
- Most of the approved CADTS in the region covered forest and timberland areas;
- The presence of approved surveys and titled lots cannot be determined as there no shape files submitted for consolidation;
- Some CADTS also appeared to overlapped with existing CBFMA, IFMA and NIPAS areas being managed by the DENR.

## **ISSUES AND CONCERNS**

- As there are a & d areas within CADTS, the consolidated projection maps appeared to be incomplete in terms of identifying all lots with approved surveys that will fall inside the perimeter areas of the CADTS;
- No matrices containing the list of lots (from approved surveys) that fall inside every CADT which contain at least the lot number and the corresponding survey number to serve as reference in the verification of the status of the lots in the respective CENROs and PENROs;
- Migration of the spatial databases (survey records) and Public Land Records (PLA) within the LAMS DCDB causes delay as these databases are still undergoing the process of cleansing;
- No information on the status of public land application of individual lots within CADTS is provided;

## RECOMMENDED FORWARD ACTION PLAN

Action/Activity	Responsible Office	Remarks
a. Endorsement of the consolidated/evaluated projection maps to concerned Regional Offices	LMB	
b. Further review of the consolidated as its completeness (verify with all existing approved surveys)	DENR Regional Offices	If possible, extract all approved surveys within the DCDB for overlaying/updating of the base map
c. Segregation of the lots from the approved surveys that are inside the CADTs	DENR Regional Offices	Use available GIS softwares (OGis or ArcGIS, Manifold)
d. Preparation of the list of all lots per CADT containing separate columns for Lot Number, Survey Number, remarks for other information as needed)	DENR Regional Offices	In Standard MS Excel Version Format readable by any GIS software
e. Endorsement of the list identified lots within CADTs to concerned CENROs/PENROs	DENR Regional Offices	Providing the list through email will be sufficient to fast-track the activity
f. Updating the GIS attribute table of the final projection map to contain the final list	DENR Regional Offices	Review completeness
g. Endorsement of the Final projection in Shape File (*.shp) format to LMB	DENR Regional Offices	
h. Presentation of the final consolidated output to the DENR Central Office	LMB	



Republic of the Philippines  
Department of Environment and Natural Resources  
Visayas Avenue, Diliman, Quezon City, 1100  
Tel. Nos. (632) 8 929-66-26 to 29 • (632) 8 929-62-52  
Website: <http://www.denr.gov.ph> / Email: [web@denrgov.ph](mailto:web@denrgov.ph)

MAR 09 2022

**SPECIAL ORDER**  
**NO. 2022 - 135**

**SUBJECT : DESIGNATION OF UNDERSECRETARY ANALIZA REBUELTA-TEH AS THE DENR'S PERMANENT REPRESENTATIVE TO THE JOINT NATIONAL COMMITTEE (JNC) UNDER THE JOINT DAR-DENR-LRA-NCIP ADMINISTRATIVE ORDER NO. 01 SERIES OF 2012**

In the interest of service and to strengthen DENR's representation in the Joint National Committee created under the Joint DAR-DENR-LRA-NCIP Administrative Order No. 01 series of 2012 entitled, "*Clarifying, Restating and Interfacing the Respective Jurisdictions, Policies, Programs and Projects of the DAR, DENR, LRA, and NCIP in Order to Address Jurisdictional and Operational Issues Between and Among the Agencies*", **UNDERSECRETARY ANALIZA REBUELTA-TEH** is hereby designated as the DENR's permanent member to the JNC to Lead the Department representatives in JNC meetings.

This Order takes effect immediately.

**JIM P. SAMPULNA**  
Acting Secretary





Republic of the Philippines  
Office of the President  
**NATIONAL COMMISSION ON INDIGENOUS PEOPLES**  
2nd Flr. N. dela Merced Bldg., corner West & Quezon Aves. Quezon City  
Telefax. nos. 373-9534 \* 373-9787 - Trunk Line no. 575-1200  
Website: www.ncip.gov.ph Email: resource@ncip.gov.ph

COMMISSION EN BANC RESOLUTION NO. 08-03.2019  
Series of 2019

**A RESOLUTION WITHDRAWING THE NATIONAL COMMISSION ON INDIGENOUS PEOPLES' APPROVAL OF THE JOINT DAR-DENR-NCIP-LRA ADMINISTRATIVE ORDER NO. 01, SERIES OF 2012, AND MEMBERSHIP TO THE JOINT NATIONAL COMMITTEE CREATED PURSUANT THERETO**

**WHEREAS**, the Department of Agrarian Reform Department of Environment and Natural Resources Land Registration Authority and the National Commission on Indigenous Peoples signed the Joint DAR-DENR-LRA-NCIP Administrative Order (JAO) No. 1, series of 2012, entitled, "Clarifying, restating and interfacing the respective jurisdictions, policies, programs and projects of the Department of Agrarian Reform (DAR), Department of Environment and Natural Resources (DENR), Land Registration Authority (LRA) and the National Commission on Indigenous Peoples (NCIP) in order to address jurisdictional and operational issues between and among the agencies;"

**WHEREAS**, pursuant to the JAO, the Joint National Committee (JNC), Joint Regional/Provincial Committees and Special Teams were created to address or resolve jurisdictional, operational and policy issues elevated to it that affect the implementation of the Comprehensive Agrarian Reform Law, Indigenous Peoples Rights Act, Public Land Act, Land Registration Act/Property Registration Decree in relation to the issuance and registration of Certificate of Ancestral Domain Titles/Certificate of Ancestral Land Titles (CADTs/CALTs);

**WHEREAS**, despite the implementation of the JAO, oppositions and complaints from ICCs/IPs as well as various CSOs and NGOs were received by the concerned agencies;

**WHEREAS**, in spite of the many occasions that the NCIP requested the DENR, DAR, and the LRA to faithfully implement the provisions of the JAO in order to smoothly and expeditiously facilitate segregation and registration of the approved CADTs, the problem on the delayed and/or non-issuance of the requisite Certificate of Non-Overlap (CNO), non-observance of the JAO provisions, and no permanent representative/s to the JNC continue, among other reasons;

**WHEREAS**, due to the non-compliance of the provisions of the JAO by other agencies, the Commission en banc, during its 09 August 2019 deliberation, agreed to unilaterally withdraw its approval to the JAO and membership to the JNC, and to consider other possible avenues to resolve the issues that would aid the fast-tracking of the registration of the approved CADTs;


**WHEREFORE**, the foregoing considered, on motion duly seconded, be it:

**RESOLVED** as it is hereby resolved that the Commission UNILATERALLY WITHDRAWS its approval of the Joint DAR-DENR-LRA-NCIP Administrative Order (JAO) No. 1, series of 2012, and membership from the Joint National Committee.


**RESOLVED FURTHER** that the Commission INFORMS the Executive Secretary of the Commission's decision including the status of the ancestral domains in the Philippines, copy furnished the Secretaries of the DENR, DAR, and the LRA.


**AUG 08 2019**

**APPROVED** this \_\_\_\_\_ at Quezon City, Philippines.


  
**HON. GASPAR A. CAYAT**  
Commissioner, CAR and Region 1

  
**HON. NORBERTO M. NAVARRO**  
Commissioner, Region II

  
**HON. RAMCY C. ASTOVEZA**  
Commissioner, Region III  
And Rest of Luzon

  
**HON. GEORGE M. BARGADO**  
Commissioner, Island Groups and  
Rest of Visayas

  
**HON. ERA C. ESPAÑA**  
Commissioner, Central Mindanao

  
**HON. DOMINADOR M. GOMEZ**  
Commissioner, Northern and  
Western Mindanao

  
**HON. ALLEN A. CAPUYAN**  
Chairperson and Commissioner, Southern and Eastern Mindanao


**ATTESTATION**

This is to attest that this Resolution was approved by the Commission En Banc during its session on the date above stated.

  
**ROGELIO FRANCISCO BANTAYAN, Jr.**  
Executive Director and Secretariat to the Commission

# ALMACIGA RESIN TAPPING SUSTAINABLE LIVELIHOOD OF LUMADS

MARIA GRACE P. MORALDE AND SALVACION T. OROBIA



Almaciga tree and its resin coming out after tapping. Photos by ARDEC-ERDB.

**A**lmaciga (*Agathis philippinensis* Ward.) is a large tree with a pyramidal crown and whorled branches, growing to a height of 50 to 60 m. The trunk is up to 3 m in diameter with a smooth and grayish bark exuding resin.

Almaciga is highly valued for its resin, the world-renowned Manila copal which is used in manufacturing varnishes, lacquer, soap, paint, printing inks, linoleum, shoe polish, floor wax, plastic, water proofing materials, paper sizing, and other products.

Natural growing Almaciga trees thrive in the municipality of Governor Generoso, a second-class municipality of Davao Oriental province. Locally, it is used for torches and as starting fire, incense, fuelwood, caulking substance and smudge for mosquitoes.

The indigenous people (IP) known as Lumads of Mandaya tribe were one of the original settlers of Governor Generoso aside from the Manobos. They are classified into 17 groups of IPs in Mindanao. The "lumad" is a Cebuano term that means "native".

(Tan, 2015). They identified their culture with Almaciga for they have existed in the area just as the trees abundantly grow naturally and are indigenous to the place.

**From Mining and Timber Poaching to Sustainable Livelihood**

The Almaciga plantation and resin production technology paved the way for the conversion of the IPs from mining and timber poaching to sustainable Almaciga resin tapping livelihood.

The then ERDS Region 11, now ERDB-ARDEC TPEU, provided technical assistance on the plantation and seedling production and plantation establishment. They used ERDB Research Information Series on Ecosystems (RISE) which featured Almaciga. In collaboration with the Biodiversity Management Bureau (BMB), the ERDS conducted inventory of Almaciga trees to generate baseline data to come up with sustainable strategies for community-based

Before, the IPs were engaged in mining and timber poaching. Seeing the forest devastation brought about by mining, there was an uprising among the forest occupants. It took a seven-year struggle to stop mining and timber poaching.

The Lumads then did not know that Almaciga could give them an environment-friendly livelihood. They were not aware of the economic value of resin from this tree. They only used resin from the bark of Almaciga tree as fuel for their cooking.

### Almaciga Resin Tapping Process

- Tap a 4 inches X 12 inches wide opening from the bark of Almaciga tree: resin will continuously flow from the bark.
- Ready a clean plastic cellophane to catch the resin from the bark.

Around 5 kg of resin can be taken from the tree at first tapping. The tapping method does not harm the tree.

- After 15 days, the tree is again ready to be tapped.



livelihood enterprise, and conduct series of trainings for the communities on proper and sustainable methods of tapping almaciga trees for resin production.

A scientist from the Forest Products Research and Development Institute (FPRDI) of DOST, Dr. Arsenio B. Ella, trained them how to properly tap the resin from almaciga tree. There were only 20 tappers and the technology was shared to other potential tappers. This has grown to 200 certified tappers in the area, mostly IPs. It meant more income for them. Then, Vice Mayor Vicente Orenca initiated a people's organization called the *Lumad Almaciga Tappers Association of Governor Generoso (LATAGG)*. LATAGG has both male and female members who are all engaged in Almaciga resin extraction.

Currently, resin is bought from the IP tappers by the LGU Governor Generoso at P20.00 per kilo. A tapper can earn an average of P1,500-2,000 a week. In marketing the resin, the LGU had tied up with Cebu-based CRU International Corporation based in Mandaue, Cebu City. At present, Governor Generoso, Davao Oriental ranks as the country's top resin-producing municipality along with Palawan.

#### Almaciga seedling production

Apart from resin production, the IPs also earn income from Almaciga

seedling production. Seeds are collected from fruit-bearing Almaciga trees, placed in polyethylene plastics by the women, and raised in the nursery. The IP community is capable of raising more or less 7,000 seedlings a month. The soil medium is obtained from the forestland. The plantable seedlings are bought at P15.00 – P20.00 by the LGU of Governor Generoso. Since then, the demand of seedlings for reforestation purposes has increased.

#### A technology destination site

In 2006, the IPs, LGU, DENR, DTI, and the Mt. Hamiguitan Biodiversity Protected Area Board joined forces with then Mayor now Vice Mayor, Vicente D. Orenca and Tourism Officer, Mr. Joey Gamao in rehabilitating the denuded forestland by planting almaciga trees. Thus, leading to the establishment of the ecopark project showcasing the almaciga plantation. Five years after planting, the almaciga tree can be tapped to produce resin.

In 2013, the ecopark project was launched. It was on the same year that the almaciga festival was officially declared and held annually every last week of July. The almaciga tree planting activity is one of the highlights of the festival. It aims to increase awareness on environmental concern and on the importance of almaciga as a unique identity of the lumad culture of Manobo and Mandaya tribes, the original settlers of the municipality.

The Almaciga plantation project is about 5-6 hours hike from the Eco Park site in Sitio Mancinagon, Barangay Upper Tibanban in Governor Generoso. Almaciga trees are a big help in the rugged terrain for its root system to prevent soil erosion.

The Eco-Park has become a center of technology destination site or "lakbay aral" among the academe, LGUs, POs and other civic groups. The once mining concession is now a home to 180,000 Almaciga trees. Some IPs were reluctant to join the efforts to regain the beauty of Governor Generoso because of their attitude which is "to see is to believe". But seeing the outcome of the rehabilitation efforts spearheaded by the LGU and other allies such as DENR, DTI and the Mt. Hamiguitan Protected Area Board, the IPs now resort to bayanihan spirit in bringing back the lost natural resources by planting Almaciga trees.

A one-hectare Almaciga plantation now stands as show-window in the Eco-Park. Since the area is lateritic, the inoculation of Hi-Q Vam 1 to the seedlings was suggested by the ERDB to improve growth of Almaciga trees.

#### A lesson of technology adoption and collaboration

As their lives are entwined with the forests, the Lumads are known to be solid guardians of their source of livelihood – the Almaciga trees. They are vigilant in safeguarding the trees away

*continued on page 14...*

2. *What are government policies, regulations, and other ordinances relating to IPs in your agency? Could these legal, administrative and policy instruments and documentations be shared with the World Bank?*

**FOREST MANAGEMENT BUREAU**

a. National Greening Program (NGP)

The NGP was established by virtue of Executive Order (E.O.) No. 26, series of 2011. It is a massive forest rehabilitation program of the government which seeks to grow 1.5 billion trees in 1.5 million hectares nationwide from 2011-2016. To sustain the gains of NGP, E.O. No. 193, series of 2015 was signed, expanding the coverage of the NGP to cover all the remaining unproductive, denuded, and degraded forest and extending its period of implementation from 2016-2028. Through NGP, POs were engaged and given the responsibility of site preparation and maintenance, and protection of established NGP plantations.

The following are policies, regulations and other issuances pertaining to NGP:

<b>Policy/Issuances</b>	<b>Subject/Title</b>	<b>Date Signed</b>
EO No. 26	National Greening Program	24 Feb 2011
DMC No. 2011-01	Guidelines and Procedures in the Implementation of the National Greening Program	08 Mar 2011
DMC No. 2012-01	Implementation of the National Greening Program	02 May 2012
DMC No. 2013-06	Guidelines and Procedure for Plantation Development for the National Greening Program with Area Coverage of 100 hectares and above within Public Forestlands through the Engagement of Services of Private Sectors, Civil Society Organizations, People's Organizations/ Indigenous People, Local Government Units, and other Government Entities	16 Apr 2013
DENR-DILG JMC No. 2013-03	Guidelines in the Establishment and Implementation of Barangay Forest Program in Support of the National Greening Program	30 May 2013
DMC No. 2014-06	Adoption of Baseline/Benchmarking Protocol for National Greening Program and Mainstreaming It in other Relevant Programs/Projects of the DENR	13 Nov 2014
EO No. 193	Expanding the Coverage of the National Greening Program	12 Nov 2015
DAO No. 2019-03	Revised Implementing Rules and Regulations of Executive Order No. 193, series of 2015: Expanding and Enhancing the Coverage of the National Greening Program	08 Jan 2019



b. **Community-Based Forest Management (CBFM)**

The CBFM was adopted by virtue of Executive Order No. 263, series of 1995. It is the national strategy to achieve sustainable forestry and social justice. Organized communities to include IP communities may be granted access to forest resources under long-term tenure provided they employ environment-friendly, ecologically sustainable, and labor-intensive harvesting methods through the issuance of Community-Based Forest Management Agreement (CBFMA) that has a duration of 25 years and can be renewed for another 25 years. POs shall also prepare their respective Community Resource Management Frameworks (CRMF) with the assistance of the Department of Environment and Natural Resources, local government units, NGOs, and other government agencies. The CBFM program shall apply to all areas classified as forestlands including allowable zones within protected areas. It integrates all people-oriented forestry programs of the government.

The following are policies, regulations and other issuances pertaining to CBFM:

<b>Policy/Issuances</b>	<b>Subject/Title</b>	<b>Date Signed</b>
EO No. 263	Adopting Community – Based Forest Management as the National Strategy to Ensure the Sustainable Development of the Country’s Forestlands Resources and Providing Mechanisms for its Implementation	19 July 1995
DAO 2004-29	Revised Rules and Regulations for the Implementation of Executive Order 263, otherwise known as the Community – Based Forest Management Strategy	25 August 2004
DENR-DILG JMC No. 2003-01	Strengthening and Institutionalizing the DENR-DILG-LGU Partnership on Devolved and other Forest Management Functions	19 May 2003
JAO No. 2008-01	Guidelines and Procedures for the Recognition, Documentation, Registration and Confirmation of All Sustainable Traditional and Indigenous Forest Resources Management Systems and Practices (STIFRMSP) of Indigenous Cultural Communities or Indigenous Peoples in Ancestral Domain/Land	08 July 2008

- c. For the Forest Land Grazing Management Agreement (FLGMA), Integrated Forest Management Agreement (IFMA), and Socialized Industrial Forest Management Agreement (SIFMA), the Department sees to it that we adhere to the Indigenous Peoples’ Rights Act of 1997.

The following are the provisions from DENR laws, rules and regulations that are relevant to the recognition and promotion of the rights of indigenous cultural communities and indigenous peoples within or adjacent to the forest tenure agreements in the country:

<b>Policy/Issuances</b>	<b>Subject/Title</b>	<b>Date Signed</b>
Republic Act No. 8371 (The Indigenous Peoples' Rights Act of 1997)	An Act to Recognize, Protect and Promote the Rights of Indigenous Cultural Communities/ Indigenous Peoples, creating a National Commission on Indigenous Peoples, Establishing, Implementing Mechanisms, Appropriating Funds Therefor, and for Other Purposes	20 October 1997
Sec. 59 Certification Precondition of Indigenous Peoples' Rights Act of 1997	Under the programs for the issuance and governing of forest tenure agreements, DENR requires NCIP certification (Certificate of Non-Overlap or Certificate Precondition) prior to the approval of any forest tenure agreements pursuant to Section 59 of IPRA.	
DAO 1999-53	Regulations Governing the Integrated Forest Management Program (IFMP)  Pursuant to this DAO, after the agreement has been awarded, the holder shall submit an Initial Environmental Examination (IEE) which shall include the consultation and discussion with upland communities and indigenous people within the IFMA area about the socioeconomic, political and cultural impacts of the project.	23 December 1999
DAO 2004-35	Revised Rules and Regulations governing the Administration, Management, Development and Disposition of Forest Lands used for Grazing Purposes	31 August 2004
DAO 2004-30	Revised Rules and Regulations Governing the Socialized Industrial Forest Management Program	25 August 2004

- d. There are also some policies regarding forest resource utilization that are pertinent to the recognition and promotion of the rights of IPs/ICCs within or adjacent to the forest tenure agreements in the country:

<b>Policy/Issuances</b>	<b>Subject/Title</b>	<b>Date Signed</b>
DAO 1989-04	Revised Regulations Governing Rattan Resources	10 Jan 1989
DAO 2000-29	Guidelines Regulating the Harvesting and Utilization of Forest Products within Community-Based Forest Management Areas	24 March 2000
DAO 2000-64	Regulation in the Cutting/Gathering and/or Utilization of Anahaw Palms	31 July 2000
DAO 2021-26	Rules and Regulations Governing the Establishment, Harvesting and Transport of Bamboo	2 August 2021

<b>Policy/Issuances</b>	<b>Subject/Title</b>	<b>Date Signed</b>
DAO 2021-33	Guidelines Governing the Tapping, Extraction, Collection and Transport of Gums, Resins, Oils and Exudates (GROE)	21 October 2021

### **BIODIVERSITY MANAGEMENT BUREAU**

Republic Act No. 7586 or the National Integrated Protected Areas Act (NIPAS) Act of 1992 as amended by RA 11038 and its implementing rules and regulations.

The NIPAS Act (Sec. 2 par. 3) recognizes conservation areas and the management regimes being implemented by Indigenous Peoples (IPs). Towards this end, the following rights and mechanisms are instituted into the Act and its implementing Rules and Regulations in the management of protected areas sharing common areas with ancestral domains:

- i. Right to be consulted in the establishment of Pas (Rule 5.10) and in the formulation of PAMP (Rule 9.2);
  - ii. Respect for IP sacred grounds and IKSPs in the zoning of PAs (Rule 9.5);
  - iii. Representation and membership in the PAMB;
  - iv. Convening of Coordination and Complementation Committee under the PAMB (Sec 13, Rule 11-A.2, 13.7);
  - v. Recognition of ancestral domains and customary rights including the right and responsibility to govern, maintain, develop, protect, and conserve such areas, in accordance with their indigenous knowledge systems and practices and customary law, with full and effective assistance from the NCIP, DENR and other concerned government agencies (Sec. 13);
  - vi. The harmonization of PAMPs with ADSDPPs (Rule 13.3);
  - vii. Entitlement to fair and equitable share of benefits arising from the utilization of resources and ecosystem services and the use of Indigenous Knowledge Systems and Practices (Rule 13.6);
  - viii. IPs may be deputized for protection, conservation, intelligence-gathering, law enforcement, and other related tasks (Rule 10.1); and
  - ix. Development interventions and any activity that will affect ICCs/IPs, shall require the Free and Prior Informed Consent (FPIC) of the concerned ICCs/IPs (Rule 13.5 and 14.8). No SAPA shall be issued in ancestral domain without the consent of the affected ICCs/IPs (Rule 25.2).
3. *What are the key challenges the agency face in relation to IPs, including their inclusion, data collection and targeting, etc.?*

### **BIODIVERSITY MANAGEMENT BUREAU**

The Bureau receives reports from time to time from PAMOs and Regional Offices on issues relating to the conflicts in the implementation of the NIPAS Act vis-à-vis the IP Rights Act of 1997 at the field level. One of this is the harmonization or interphase of the PA Management Plan and the Ancestral Domain Sustainable Development and Management Plan.

The Bureau has a good working relationship with NCIP that was nurtured through the implementation of the NewCAPP Project, the ICCA Project, the Socio-Cultural Mapping and Documentation Project, the consultative preparation of the ICCA Bill, including the preparation of the IRR of the NIPAS Act. However, this is being affected by the issues at the field level.

## FOREST MANAGEMENT BUREAU

- a. As of 2020, based on existing tenure instruments covering approximately 3.1 million hectares issued within forestlands, an estimated 1,474,442.72 hectares or 47.56% is overlapping with the ancestral domain.

Tenure Instrument	No.	Overlapped Area with AD (ha)
Community-Based Forest Management Agreement	422	779,567.23
Certificate of Stewardship Contract	46	99.10
Forest Land Use Agreement	1	9.40
Forest Land Grazing Lease Agreement	18	5,961.82
Forest Land Grazing Management Agreement	13	4,444.42
Integrated Forest Management Agreement	69	670,327.54
Socialized Industrial Forest Management Agreement	148	2,973.76
Special Land Use Permit	19	3,338.91
Others	36	7,720.54
<b>Total</b>	<b>772</b>	<b>1,474,442.72</b>

- b. Very slow conduct of FPIC and/or issuance of Certification Precondition (CP) or Certificate of Non-Overlap (CNO) by the NCIP that causes delay in the implementation of DENR projects, particularly on the issuance of forestry tenurial instruments such as IFMA, SIFMA, FLGMA, FLAgT, and CBFMA; and
- c. Determination of the actual location of any project area to be covered with any appropriate NCIP Certification i.e., CNO or CP, or the would-be subject area of the CNO or CP.
4. *Are there ways that the activities of the World Bank's analytical report can contribute towards your agency's work, particularly in reaching the IPs more effectively?*

## FOREST MANAGEMENT BUREAU

The current projects/programs including existing policies recognize the inclusion and participation of Indigenous Peoples/Indigenous Cultural Communities. One concern is how to fast track the provision of support to these groups in the light of the implementation of the Republic Act No. 8371 (IPRA Law). Likewise, the presence of overlap on the coverage of forestlands and ancestral domain/lands shall not impede the implementation of various programs and projects as well as policies pertaining to the management, protection, and conservation of natural resources. There shall be a unification mechanism on how various government agencies can complement each other in extending assistance to IPs and local communities alike.