



Republic of the Philippines
Department of Environment and Natural Resources
Visayas Avenue, Diliman, Quezon City
Tel Nos. 929-6626 to 29; 929-6633 to 35
929-7041 to 43; 929-6252; 929-1669
Website: <http://www.denr.gov.ph> E-mail: web@denr.gov.ph

MEMORANDUM

TO : **All Regional Directors**
Mines and Geosciences Bureau

FROM : **The Undersecretary for Policy, Planning and International Affairs**

SUBJECT : **SUBMISSION OF LIST OF MINING PERMITS/CONTRACTS
NEAR PROTECTED AREAS (PAs)**

DATE : **MAR 06 2023**

This refers to the directive/instruction during the DENR Reprogramming Workshop last January 26-28, 2023 on the submission of list of mining permits/contracts near Protected Areas (PAs). So far, available records show that only MGB Region XII have complied with the said directive/instructions.

In this regard, you are hereby directed to comply with the above instructions on or before March 3, 2023. You may send advance copy of your submissions through email: ouppia@denr.gov.ph.

For compliance.



ATTY. JONAS R. LEONES

cc: The Director
Mines and Geosciences Bureau


MEMO NO. 2023 - 204

Let's Go Green!!!

236



Republic of the Philippines
 Department of Environment and Natural Resources
MINES AND GEOSCIENCES BUREAU
 Regional Office No. XII
 Prime Regional Center, Barangay Carpenter Hill
 Koronadal City 9506, South Cotabato
 Tel. Nos. (083) 228-6130; 228-7617 Fax No. (083) 228-6131; Email: mgbxii@gmail.com/ region12@mgb.gov.ph/
 Website: www.region12.mgb.gov.ph




MEMORANDUM

FOR : ATTY. JONAS R. LEONES, CESO I
 Undersecretary
 Policy, Planning and International Affairs
 Visayas Avenue, Diliman, Quezon City

FROM : THE REGIONAL DIRECTOR
 This Office

SUBJECT : APPROVED MINING PERMITS/CONTRACTS NEAR PROTECTED AREAS (PAs)

DATE : FEBRUARY 6, 2023



We are respectfully submitting the list of approved mining permits/contracts near Protected Areas in compliance with your directive/instruction during the DENR Reprogramming Workshop on January 26 – 28, 2023:

Large Scale Mining Operation:

Tenement No.	Holder	Location	Distance from nearest Protected Area	Remarks
MPSA No. 166-2000-XII	SOUTH DAVAO DEVELOPMENT CO., INC.	Kalamansig, Sultan Kudarat	2,634.84 meters	Near Kabulnan River Watershed Forest Reserve
MPSA No. 321-2010-XII	CARMEN COPPER CORPORATION (formerly SOUTH DAVAO DEVELOPMENT CO., INC.)	Tampakan, South Cotabato and Columbio, Sultan Kudarat	37,162.48 meters	Near Allah Valley Watershed Forest Reserve
MPSA No. 350-2010-XII	HARD ROCK MINERAL TRADING, INC. Operator: KIAMBA MINING CORPORATION	Kiamba, Sarangani	2,610.05 meters more or less	Near Allah Valley Watershed Forest Reserve
FTAA No. 002-1995-XI-Amended	SAGITTARIUS MINES, INC. (SMI)	Columbio, Sultan Kudarat Tampakan, South Cotabato Matanao and Kiblawan, Davao del Sur Malungon, Sarangani	28,088.69 meters more or less	Near Allah Valley Watershed Forest Reserve

EP No. 015-18-XII	JABAL DEV'T. MINING INC.	Pigcawayan and Libungan, Cotabato	Adjacent to PA	Adjacent to Libungan River Watershed Forest Reserve
EP No. 014-2014-XII (First Renewal)	88 KIAMBA MINING AND DEVELOPMENT CORPORATION	Maitum and Kiamba, Sarangani	Parcel 1 5,937.64 meters more or less	Near Allah Valley Watershed
EP No. 017 - 2020 - XII	SULTAN GOLD AND MINERAL RESOURCES INCORPORATED	Isulan and Bagumbayan, Sultan Kudarat	471.10 meters more or less	Near Kabulnan River Watershed Forest Reserve
EP No. 011-09-XII (2nd Renewal)	EPOCHINA MINING CORPORATION 011-09-XII (2nd Renewal)	Bagumbayan, Sultan Kudarat	Adjacent to PA	Adjacent to Kabulnan River Watershed Forest Reserve
EP No. 018-XII-2021	KAFUGAN MINING INCORPORATED (formerly Core Mining Corporation)	Kiamba, Sarangani	202.36 meters more or less	Near Allah Valley Watershed Forest Reserve
EP No. 019-XII-2021	RIVERHEAD RESOURCES MINING CORP.	T'boli, South Cotabato	4,519.89 meters more or less	Near Allah Valley Watershed Forest Reserve
MPP No. 001-2012-XII-Renewal	TMC-TRIBAL MINING CORPORATION	T'boli, South Cotabato	Adjacent to PA	Adjacent to Allah Valley Watershed Forest Reserve
MPP No. 002-2019-XII	EASTERN STAR RESOURCES (ESR)	Bagumbayan, Sultan Kudarat	3,883.32 meters more or less	Near Kabulnan River Watershed Forest Reserve
MPP No. 003-2022-XII	WILL & JOE AGGREGATES, INC.	Maasim, Sarangani	26,698.49 meters more or less	Near Allah Valley Watershed Forest Reserve
MPP No. 004-2023-XII	Jeresa Agri Industrial Development Ventures	Libungan, Cotabato	Within Libungan watershed	Within Libungan Watershed Forest Reserve With PAMB Clearance through LRWFR-PAMB Resolution No. 05, Series of 2021


Small Scale Mining Operation:

Tenement No.	Holder	Location	Distance from nearest Protected Area (meters)	Remarks
N/A	T'BOLI MINAHANG BAYAN MULTI PURPOSE COOPERATIVE (TBMPC)	T'boli, South Cotabato	2,517.17 meters more or less	Near Allah Valley Watershed Forest Reserve

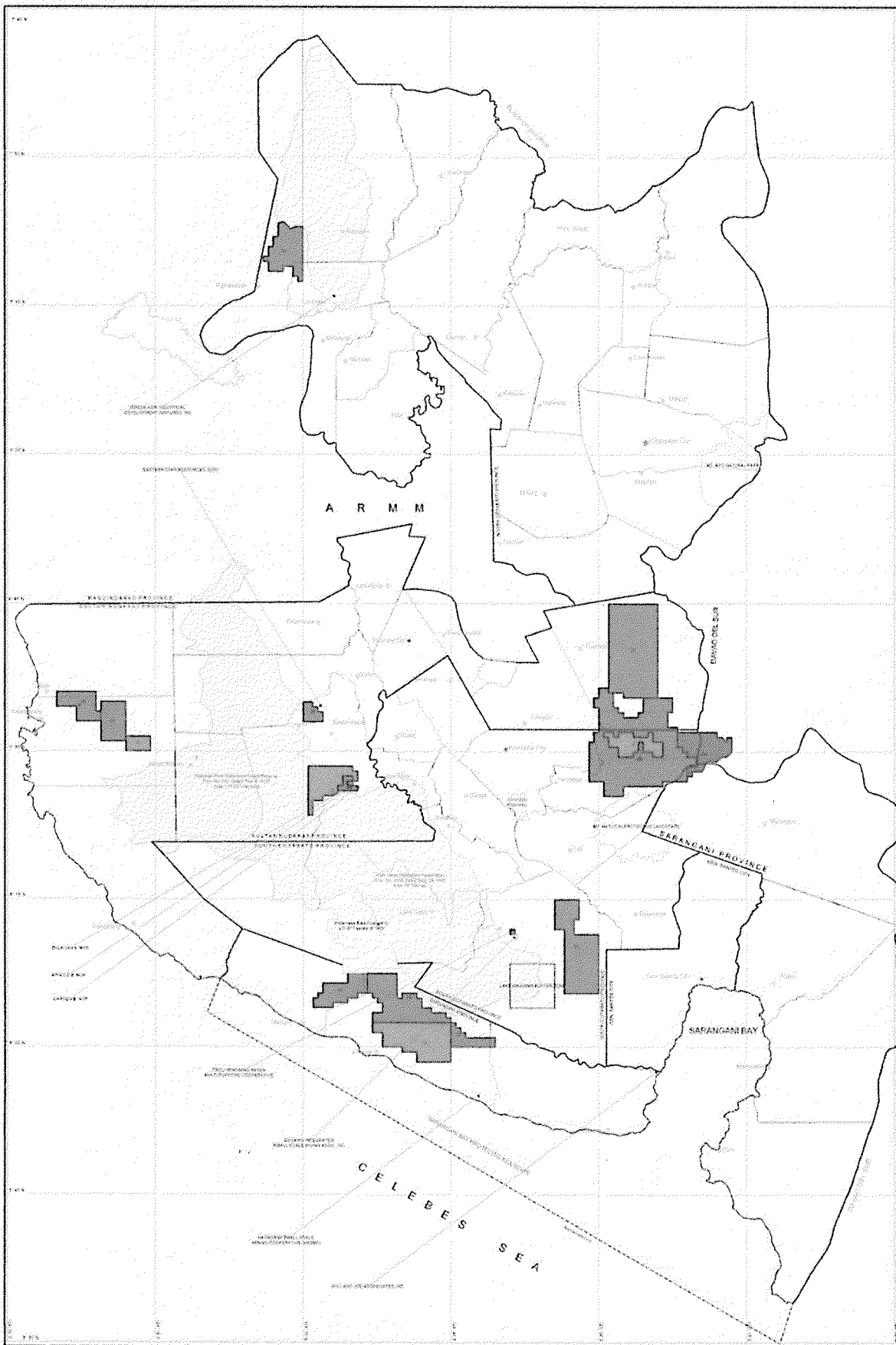
N/A	DESAWO INTEGRATED SMALL-SCALE MINING ASSOCIATION, INCORPORATED (DISSMAI)	T'boli, South Cotabato	2,088.40 meters more or less	Near Allah Valley Watershed Forest Reserve
N/A	ARNOLD B. NOR	Bagumbayan, Sultan Kudarat	2,001.45 meters more or less	Near Kabulnan River Watershed Forest Reserve
N/A	CARMEN B. NOR	Bagumbayan, Sultan Kudarat	3,331.53 meters more or less	Near Kabulnan River Watershed Forest Reserve
N/A	DATU JUN K. CAMSA	Isulan and Bagumbayan, Sultan Kudarat	Adjacent to PA	Adjacent to Kabulnan River Watershed Forest Reserve
N/A	MASAGANA SMALL-SCALE MINING COOPERATIVE (MSSMC)	Kiamba, Sarangani	14,756.79 meters more or less Adjacent to proposed PA	Near Allah Valley Watershed Forest Reserve Adjacent to the proposed Mt. Busa-Makima Sarangani Protected Landscape
N/A	DULAIJAN B. NOR	Bagumbayan, Sultan Kudarat	1,291.29 meters more or less 1,586.66 meters more or less	Near Allah Valley Watershed Forest Reserve Near Kabulnan River Watershed Forest Reserve

For his information and reference.


EFREN B. CARIDO



"MINING SHALL BE PRO-PEOPLE AND PRO-ENVIRONMENT
IN SUSTAINING WEALTH CREATION AND IMPROVED QUALITY OF LIFE."



Republic of the Philippines
Department of Environment and Natural Resources
MINING AND GEOLOGICAL SURVEY
Regional Office XI
Davao City

MINING TENEMENTS CONTROL MAP as of January 2021



- LEGEND:**
- Provincial Boundary
 - Coastal Line
 - Municipal Boundary
 - Municipal Hometown
 - City Hometown
 - Application Under Review
 - Application Under Final Approval (W/C DENR-DO) (Application Under Review)
 - Application Under Review (Application Under Review)
 - Mining Rights
 - Application Under Final Approval (W/C DENR-DO) (Application Under Review)
 - Sarangani Bay Production Sea Space
 - National and Coastal Administrative Boundary

Mineral Production Sharing Agreement (MPSA)

Min. Tenement No.	Location	Holder	Contract No.	Contract Date	Contract Term
1					
2					
3					
4					
5					
6					
7					
8					
9					
10					

Exploration Permit (EP)

Min. Tenement No.	Location	Holder	Contract No.	Contract Date	Contract Term
1					
2					
3					
4					
5					
6					
7					
8					
9					
10					

Financial or Technical Assistance Agreement (FTAA)

Min. Tenement No.	Location	Holder	Contract No.	Contract Date	Contract Term
1					
2					
3					
4					
5					
6					
7					
8					
9					
10					

Prepared by: **MINE MANAGEMENT DIVISION**

NOTE:

- This map is not valid for litigation purposes.
- Mineral production sharing contracts are not applicable.
- Map data is based on the Mining and Geology Section records.
- Map projection: UTM, PCN, NAD83/2011.



Republic of the Philippines
Libungan River Watershed Forest Reserve
Protected Area Management Board

Excerpt from the minutes of the LRWFR-PAMB Meeting held on June 11, 2021 via ZOOM

Present to the meeting (refer to the attached attendance sheet)

LRWFR-PAMB Resolution No. 05
Series of 2021

"A Resolution Granting PAMB Clearance for the Crushing Plant Project of Jeresa Agri-Industrial Development Ventures Inc. to be installed at Brgy. Montay, Libungan, Cotabato"

WHEREAS, the Libungan River Watershed Forest Reserve - Protected Area Management Board (LRWFR-PAMB) being the policy making body of the said Protected Area was convened on June 11, 2021 via ZOOM.


WHEREAS, one of the agenda that have been discussed and deliberated by the Board was the request of Jeresa Agri-Industrial Development Ventures Inc. for the issuance of PAMB Clearance needed for their Crushing Plant Project to be installed and operated at Brgy. Montay, Libungan, Cotabato.

WHEREAS, the proponent represented by Ms. Monteza B. Denege has submitted to the board the needed requirements for their project especially on their approved supply contract, on which their supplier for stones will be coming from a legitimate source outside protected area.


WHEREAS, after thorough presentation and discussion of the agenda, PB Yhasser Arat of Brgy. Pigcawaran, Alamada moved into motion the granting of PAMB Clearance for the Crushing Plant Project of Jeresa Agri-Industrial Development Ventures Inc at Brgy. Montay, Libungan, Cotabato. It was duly seconded by PB Sulpicio Bona of Brgy. Polayagan, Alamada.

NOW THEREFORE, BE IT RESOLVED, AS IT IS HEREBY RESOLVED that LRWFR-PAMB Resolution Granting PAMB Clearance for the Crushing Plant Project of Jeresa Agri-Industrial Development Ventures Inc. is hereby approved. Copy of the Resolution shall be furnished to LGU Alamada, LGU Libungan and the Regional Executive Director Atty. Felix S. Alicer, LRWFR-PAMB Chairperson for their information and record.


Prepared by:


ADEL R. PANKIRIN
EMS I/Asst. PASu-designate

Attested by:


HON. JESUS N. SACDALAN
Mayor, Alamada, Cotabato/
Presiding Officer

Certified true and correct:


FARIDA P. USMAN
DMO IV/PASu-designate

Approved by:


ATTY. FELIX S. ALICER
Regional Executive Director DENR XII/
Chairman, LRWFR-PAMB