



DEPARTMENT OF ENVIRONMENT AND NATURAL RESOURCES
KAGAWARAN NG KAPALIGIRAN AT LIKAS YAMAN



MEMORANDUM

TO : All Regional Executive Directors

FROM : The Undersecretary
Field Operations, MGB & EMB – Luzon, Visayas and Environment
Field Operations, MGB & EMB – Mindanao

SUBJECT : IDENTIFICATION AND INPUTS ON OVERLAPPING LOCATIONS
OF PROPOSED RENEWABLE ENERGY PROJECTS

DATE : MAR 04 2024

With reference to the above-mentioned subject, you are hereby directed to identify overlapping proposals for Renewable Energy Projects or REPs (i.e. First Gen, EDC, etc.) within your respective regions and provide inputs on the subject matter. Further, please see the attached locations and maps of proposed REPs for your reference.

The undersigned would appreciate receiving your submissions on or before 08 March 2024 through the following electronic mail addresses:

- Regions 1-8, NCR & CAR (Luzon & Visayas) – officeofuseccuna@denr.gov.ph
- Regions 9-13 (Mindanao) – usec.fom@denr.gov.ph

For information and strict compliance.


ATTY. JUAN MIGUEL T. CUNA, CESO I


JOSELIN MARCUS E. FRAGADA, CESO III

Copy Furnished:

- Office of the Secretary
- The Assistant Secretary for Field Operations – Luzon and Visayas
- The Assistant Secretary for Field Operations – Western Mindanao
- The Assistant Secretary for Field Operations – Eastern Mindanao

MEMO NO. 2024 - 228

Visayas Avenue, Diliman, Quezon City 1100, Philippines
www.denr.gov.ph

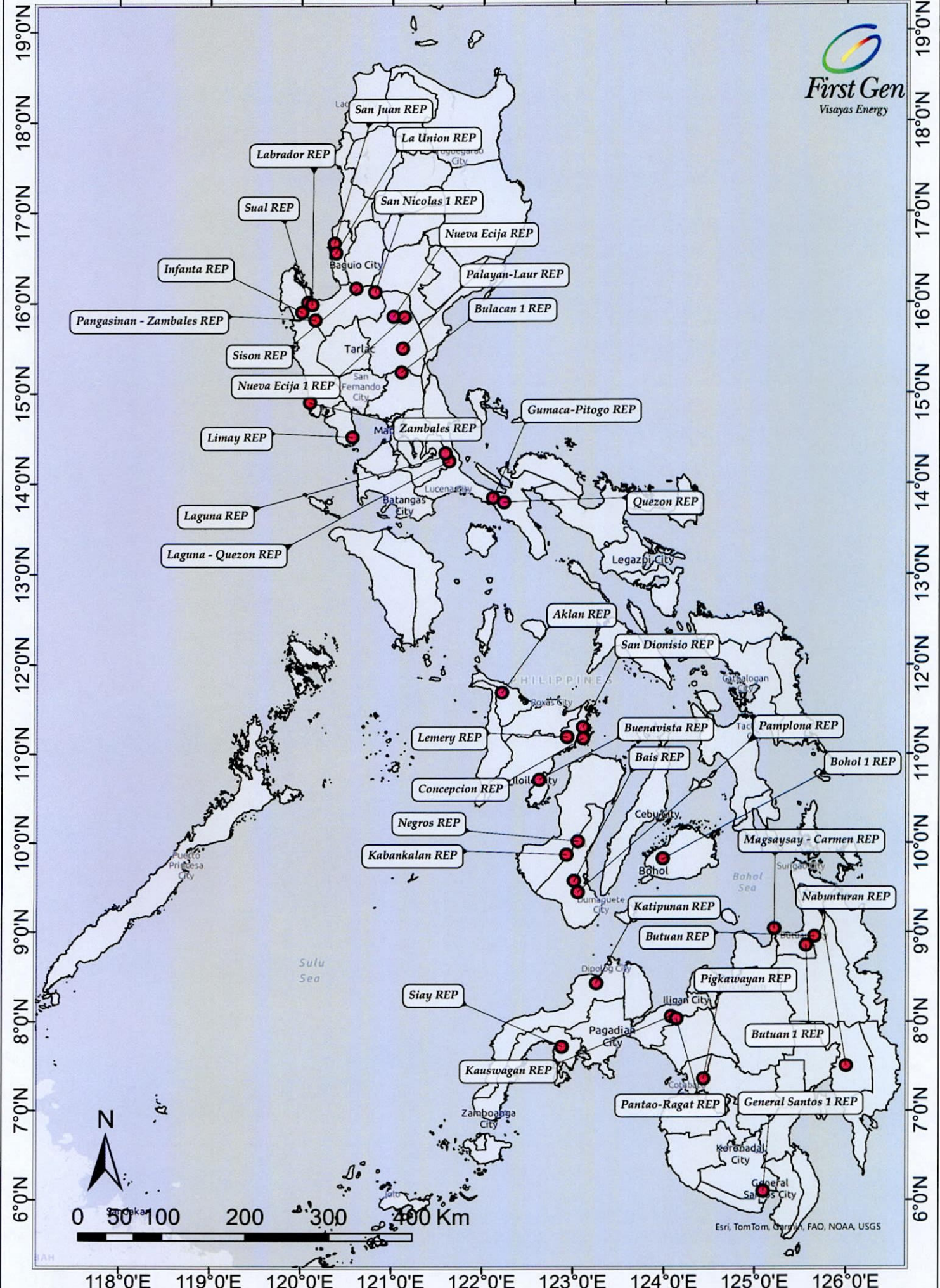
Locations of Proposed Renewable Energy Projects		
Projects	Province	Municipalities
Region 1		
1 Infanta REP	Pangasinan	Infanta
2 Labrador REP*	Pangasinan	Labrador
3 San Nicolas 1 REP*	Pangasinan	San Nicolas
4 Sison REP*	Pangasinan	Sison
5 Sual REP*	Pangasinan	Sual Labrador Mabini
6 La Union REP	La Union	San Fernando City Naguilian
7 San Juan REP	La Union	San Juan
Region 1 & 3		
8 Pangasinan Zambales REP*	Pangasinan	Aguilar Bugallon
	Zambales	Santa Cruz
Region 3		
9 Bulacan 1 REP	Bulacan	San Miguel Dona Remedios Trinidad
10 Limay REP	Bataan	Limay Mariveles
11 Nueva Ecija 1 REP	Nueva Ecija	Carrangalan Pantabangan San Jose
12 Nueva Ecija REP*	Nueva Ecija	Carrangalan San Jose
13 Palayan-Laur REP	Nueva Ecija	Palayan Laur
14 Zambales REP*	Zambales	Castillejos San Antonio Subic
Region 4A		
15 Gumaca-Pitogo REP	Quezon	Gumaca Pitogo
16 Laguna REP*	Laguna	Kalayaan Lumban
	Quezon	Real
17 Laguna-Quezon REP*	Laguna	Cavinti Lumban
	Quezon	Mauban Sampaloc
18 Quezon REP	Quezon	Lopez Macalelon

Locations of Proposed Renewable Energy Projects		
Projects	Province	Municipalities
Region 6		
19 Aklan REP*	Aklan	Ibajay Tangalan Makato Malinao
20 Buenavista REP*	Guimaras	Buenavista
21 Concepcion REP*	Iloilo	Concepcion
22 Lemery REP	Iloilo	Lemery
23 San Dionisio REP	Iloilo	San Dionisio
Region 6 and 7		
24 Kabankalan REP*	Negros Occidental	Kabankalan City
	Negros Oriental	Ayungon
25 Negros REP*	Negros Occidental	Binalbagan Himamaylan City Ayungon
	Negros Oriental	Jimalalud La Libertad Tayasan
Region 7		
26 Bais REP*	Negros Oriental	Bais City Tanjay City
27 Bohol 1 REP	Bohol	San Isidro, Catigbian, and Balilihan
28 Pamplona REP	Negros Oriental	Pamplona
Region 9		
29 Katipunan REP	Zamboanga del Norte	Katipunan
30 Siay REP	Zamboanga Sibugay	Siay
Region 10 and BARMM		
31 Kauswagan REP	Lanao del Norte	Poona Piagapo Munai Kauswagan
32 Pantao-Ragat REP	Lanao del Sur	Pantao Ragat Piagapo
Region 10 and 13		
33 Magsaysay-Carmen REP	Misamis Oriental	Magsaysay Carmen
Region 11		
34 Nabunturan REP	Davao de Oro	Nabunturan
Region 12		
35 General Santos 1 REP*	South Cotabato	General Santos City
36 Pigkawayan REP	North Cotabato	Pigkawayan

Locations of Proposed Renewable Energy Projects		
Projects	Province	Municipalities
Region 13		
37 Butuan REP	Agusan del Norte	Butuan City
38 Butuan 1 REP	Agusan del Norte	Butuan City

* Projects with RE Service Contracts

118°0'E 119°0'E 120°0'E 121°0'E 122°0'E 123°0'E 124°0'E 125°0'E 126°0'E




118°0'E 119°0'E 120°0'E 121°0'E 122°0'E 123°0'E 124°0'E 125°0'E 126°0'E



0 50 100 200 300 400 Km


Esri, TomTom, Garmin, FAO, NOAA, USGS



INFANTA RENEWABLE ENERGY PROJECT




PROPOSED FOREST LAND USE AGREEMENT AREA

Province of Pangasinan



PCS: PRS 92 - PTM Zone III

Legend

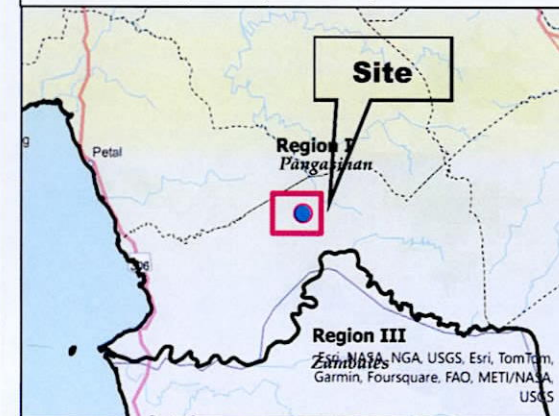
-  Service Contract Area
-  Proposed FLA Area
-  LGU Administrative Boundary


Data Source:

Provincial and Municipal Boundary is based from the data of the Human Data Exchange.
Data on the tenurial instruments are gathered from the respective CENRO.

Note:

Provincial and Municipal Boundary is indicative only.






LABRADOR RENEWABLE ENERGY PROJECT




PROPOSED FOREST LAND USE AGREEMENT AREA

Province of Pangasinan



PCS: PRS 92 - PTM Zone III

Legend

-  Service Contract Area
-  Proposed FLAG Area
-  LGU Administrative Boundary


Data Source:

Provincial and Municipal Boundary is based from the data of the Human Data Exchange.
Data on the tenurial instruments are gathered from the respective CENRO.

Note:

Provincial and Municipal Boundary is indicative only.





SAN NICOLAS 1 RENEWABLE ENERGY PROJECT

PROPOSED FOREST LAND USE AGREEMENT AREA

Province of Pangasinan



PCS: PRS 92 - PTM Zone III

Legend

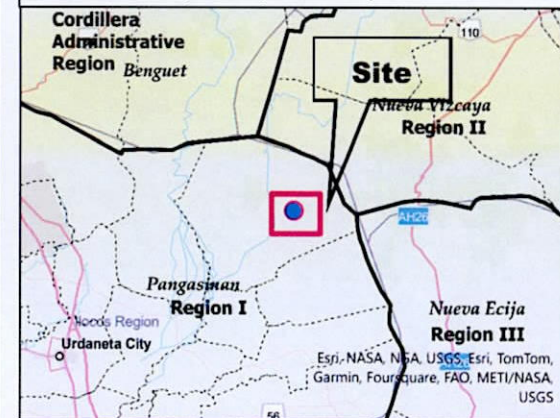
- Service Contract Area
- Proposed FLAG Area
- LGU Administrative Boundary
- National Greening Program (NGP) Area
- Certificate of Stewardship Contracts (CSC) Area

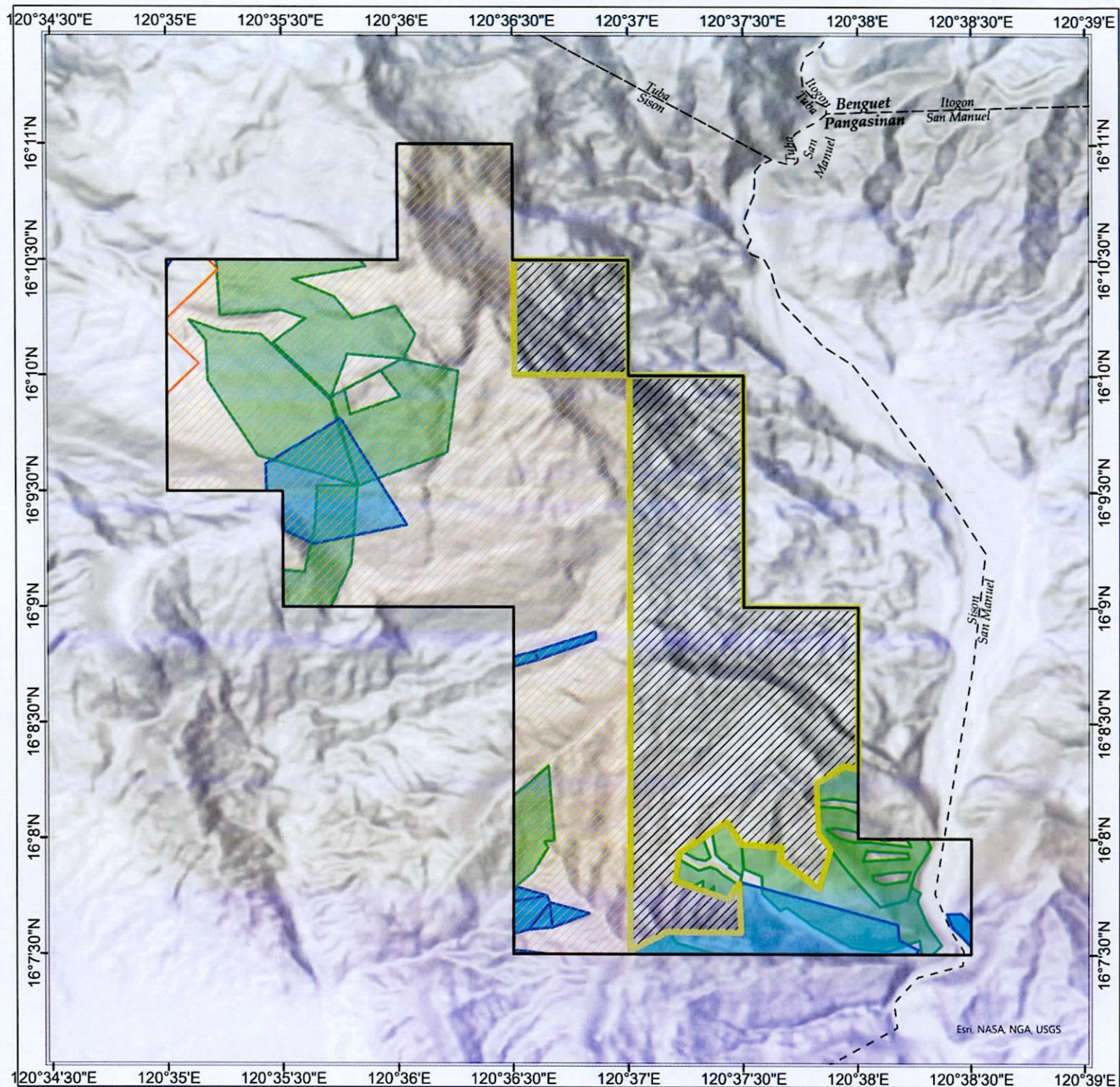
Data Source:

Provincial and Municipal Boundary is based from the data of the Human Data Exchange.
Data on the tenurial instruments are gathered from the respective CENRO.

Note:

Provincial and Municipal Boundary is indicative only.





SISON RENEWABLE ENERGY PROJECT

PROPOSED FOREST LAND USE AGREEMENT AREA

Province of Pangasinan



PCS: PRS 92 - PTM Zone III

Legend

- Service Contract Area
- Proposed FLAG Area
- Mineral Production Sharing Agreement (MPSA) Area
- Exploration Permit Application (EXPA) Area
- LGU Administrative Boundary
- National Greening Program (NGP) Area
- Certificate of Stewardship Contracts (CSC) Area

Data Source:

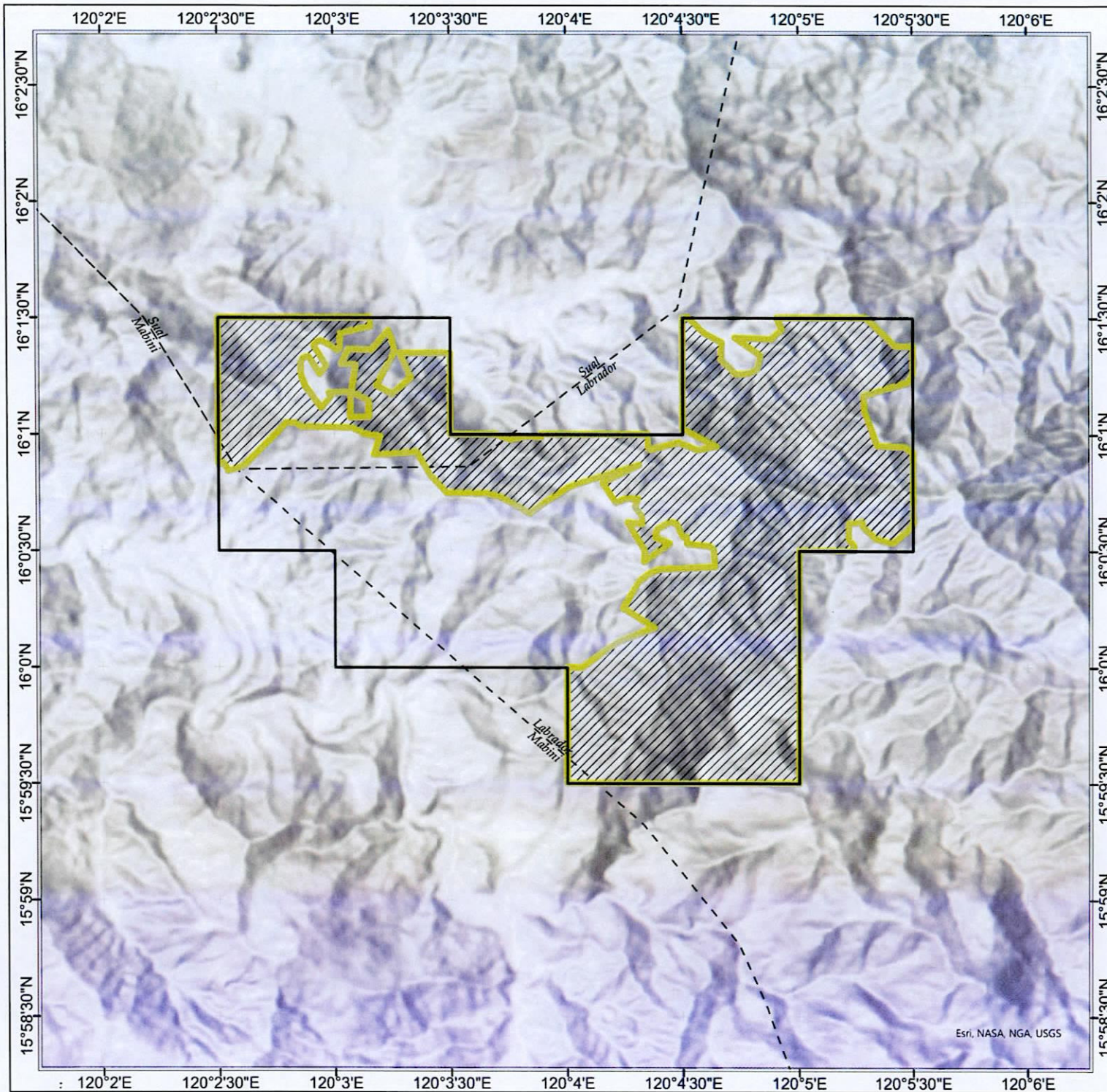
Provincial and Municipal Boundary is based from the data of the Human Data Exchange.
Data on the tenurial instruments are gathered from the respective CENRO.

Note:

Provincial and Municipal Boundary is indicative only.



Esri, NASA, NGA, USGS



SUAL RENEWABLE ENERGY PROJECT




PROPOSED FOREST LAND USE
AGREEMENT AREA

Province of Pangasinan



PCS: PRS 92 - PTM Zone III

Legend

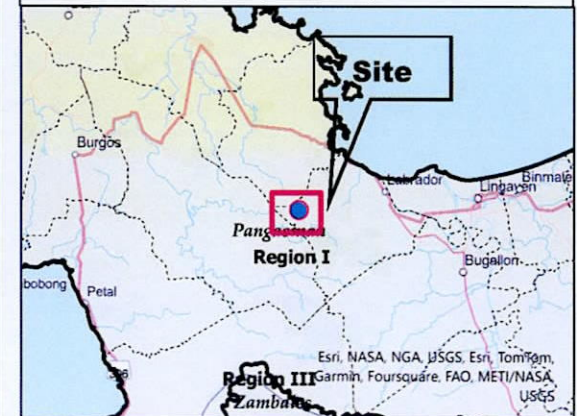
-  Service Contract Area
-  Proposed FLAG Area
-  LGU Administrative Boundary

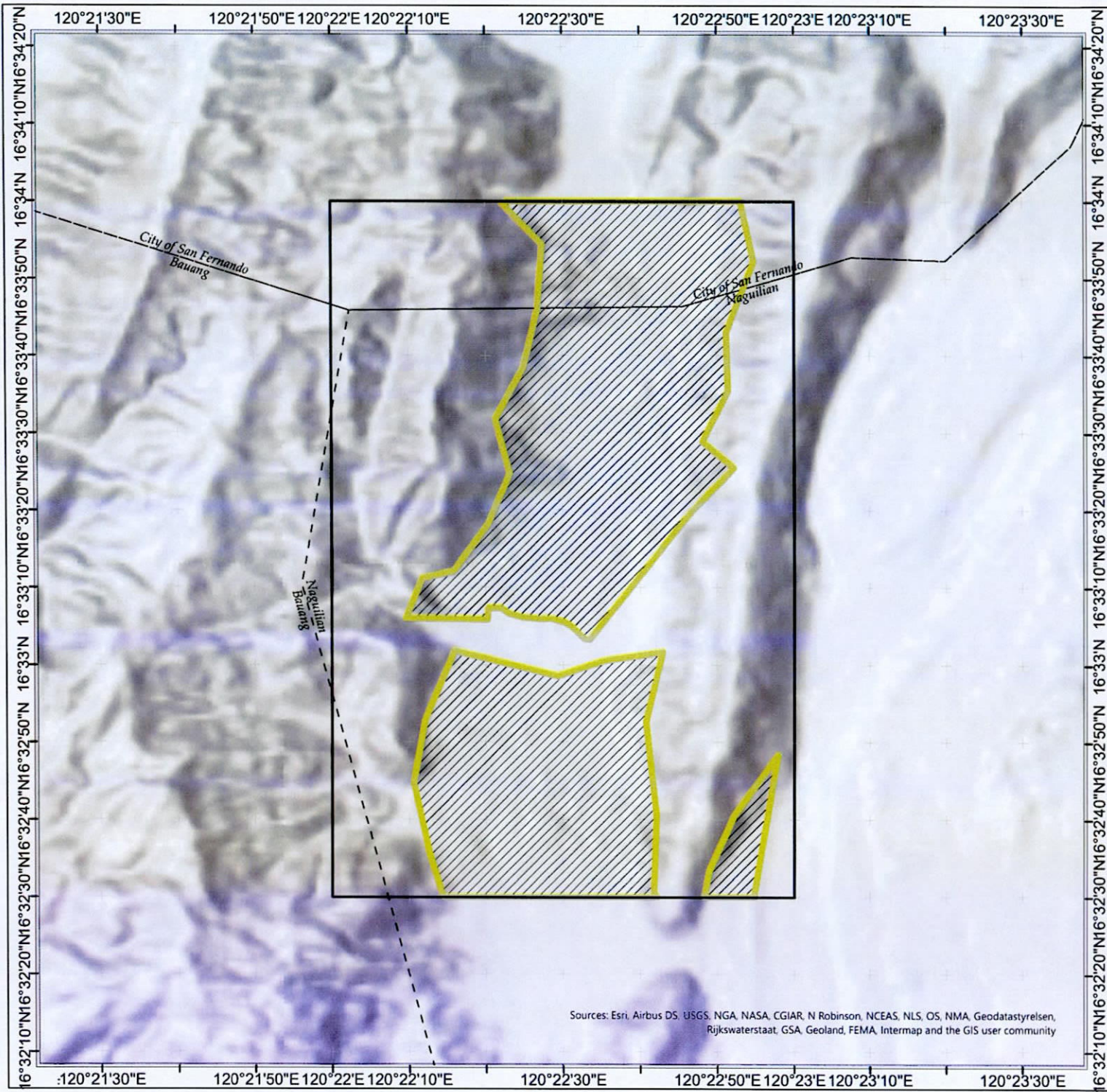
Data Source:

Provincial and Municipal Boundary is based from the data of the Human Data Exchange.
Data on the tenurial instruments are gathered from the respective CENRO.

Note:

Provincial and Municipal Boundary is indicative only.






Sources: Esri, Airbus DS, USGS, NGA, NASA, CGIAR, N Robinson, NCEAS, NLS, OS, NMA, Geodastystyrelsen, Rijkswaterstaat, GSA, Geoland, FEMA, Intermap and the GIS user community



LA UNION RENEWABLE ENERGY PROJECT




PROPOSED FOREST LAND USE AGREEMENT AREA

Province of La Union



PCS: PRS 92 - PTM Zone III

Legend

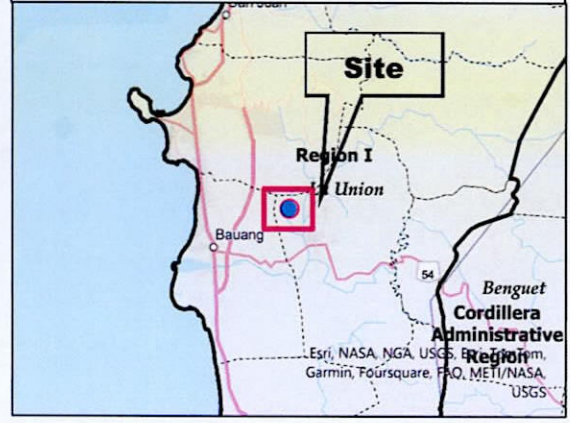
-  Service Contract Area
-  Proposed FLAg Area
-  LGU Administrative Boundary

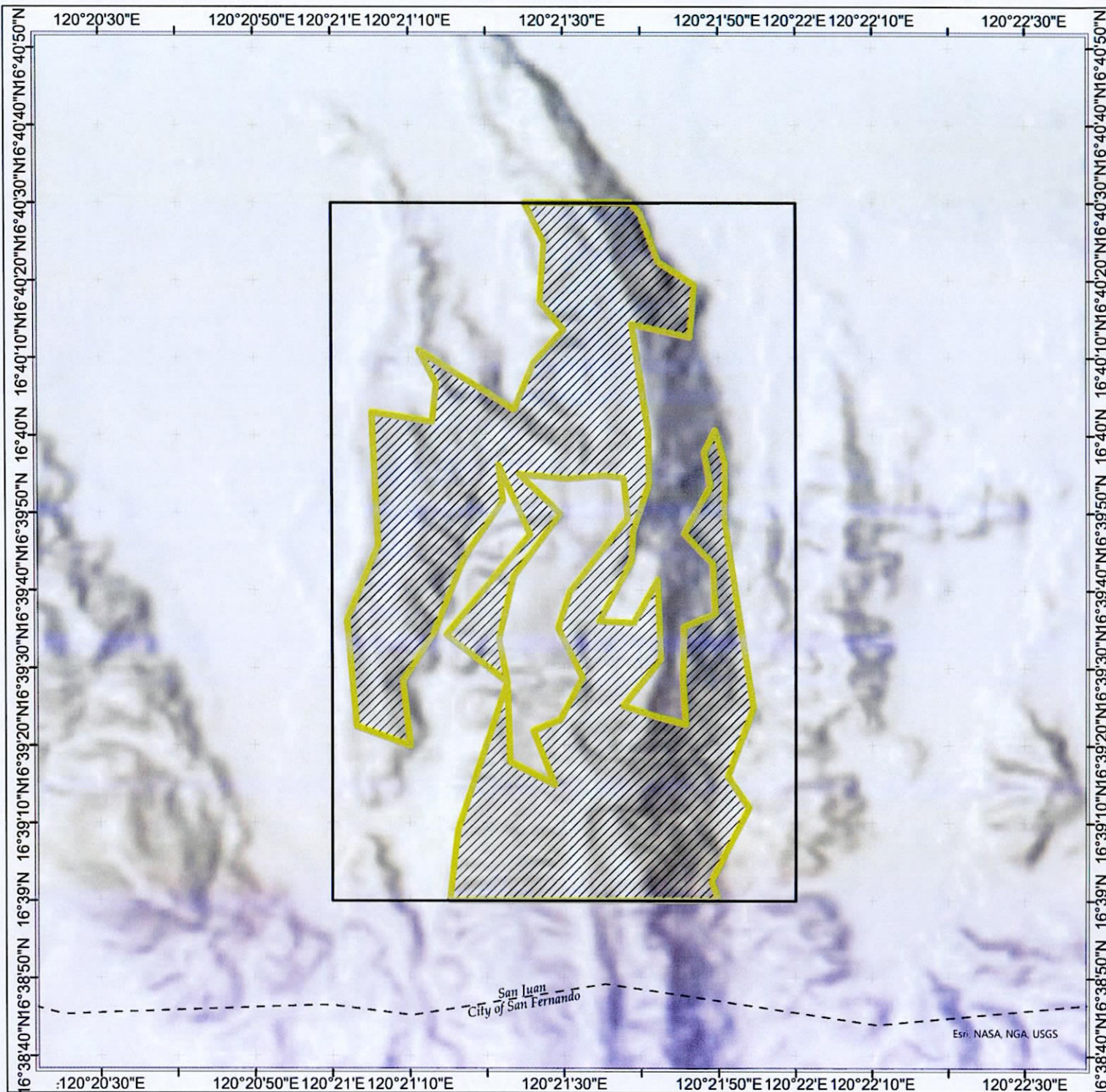
Data Source:

Provincial and Municipal Boundary is based from the data of the Human Data Exchange.
Data on the tenurial instruments are gathered from the respective CENRO.

Note:

Provincial and Municipal Boundary is indicative only.






SAN JUAN RENEWABLE ENERGY PROJECT




PROPOSED FOREST LAND USE AGREEMENT AREA

Province of La Union



PCS: PRS 92 - PTM Zone III

Legend

-  Service Contract Area
-  Proposed FLAg Area
-  LGU Administrative Boundary

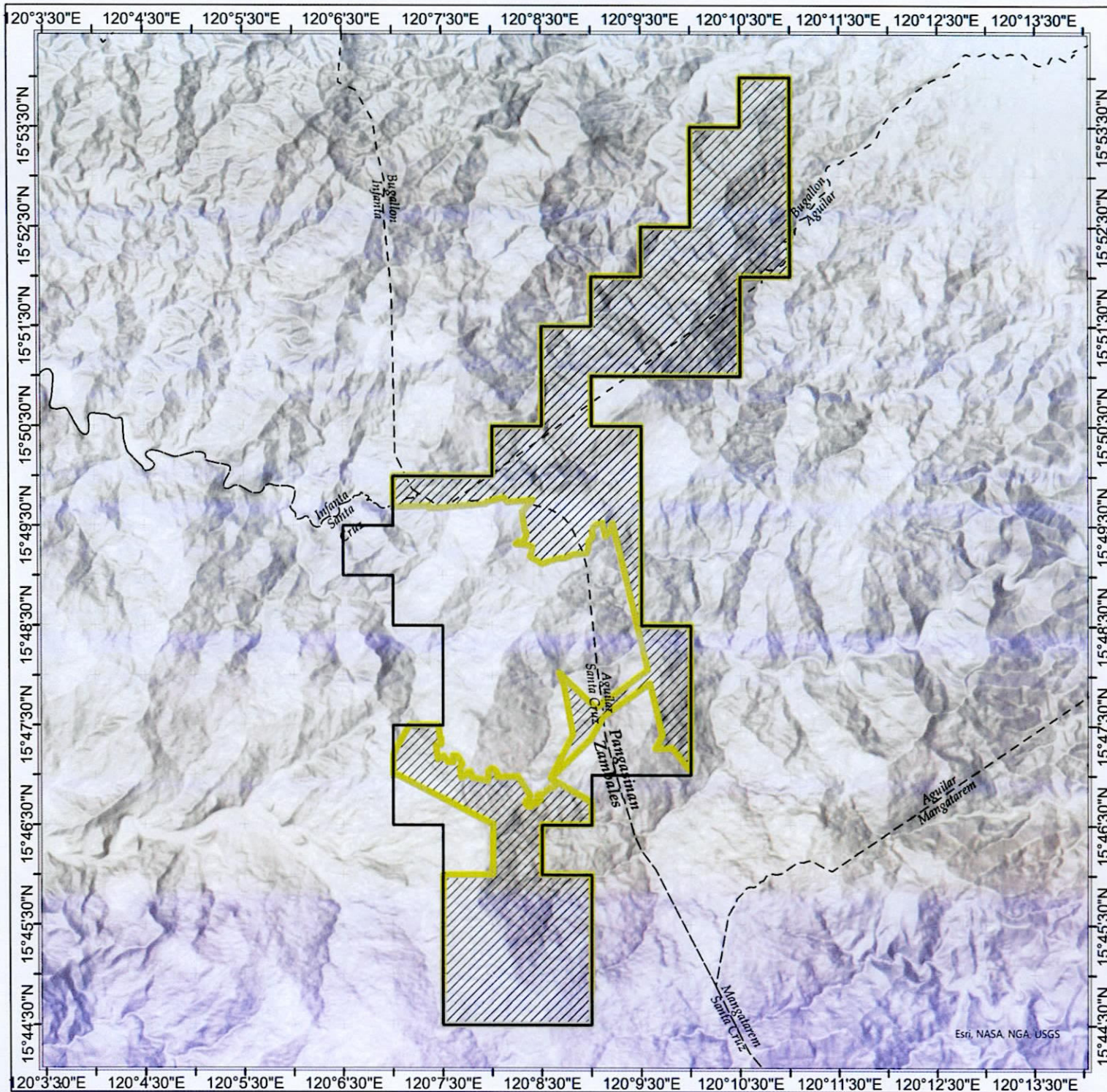
Data Source:

Provincial and Municipal Boundary is based from the data of the Human Data Exchange.
Data on the tenurial instruments are gathered from the respective CENRO.

Note:

Provincial and Municipal Boundary is indicative only.






PANGASINAN - ZAMBALES RENEWABLE ENERGY PROJECT




PROPOSED FOREST LAND USE AGREEMENT AREA

Province of Pangasinan and Zambales



PCS: PRS 92 - PTM Zone III

Legend

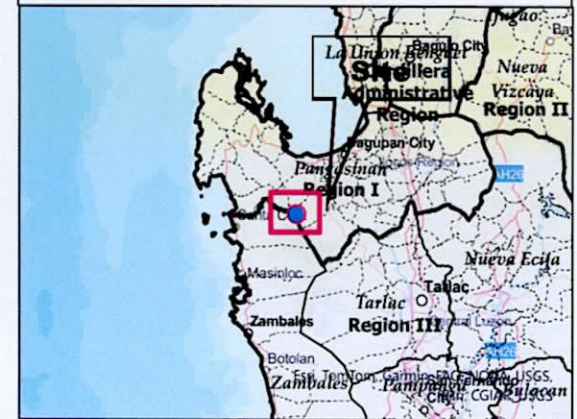
-  Service Contract Area
-  Proposed FLAG Area
-  LGU Administrative Boundary

Data Source:

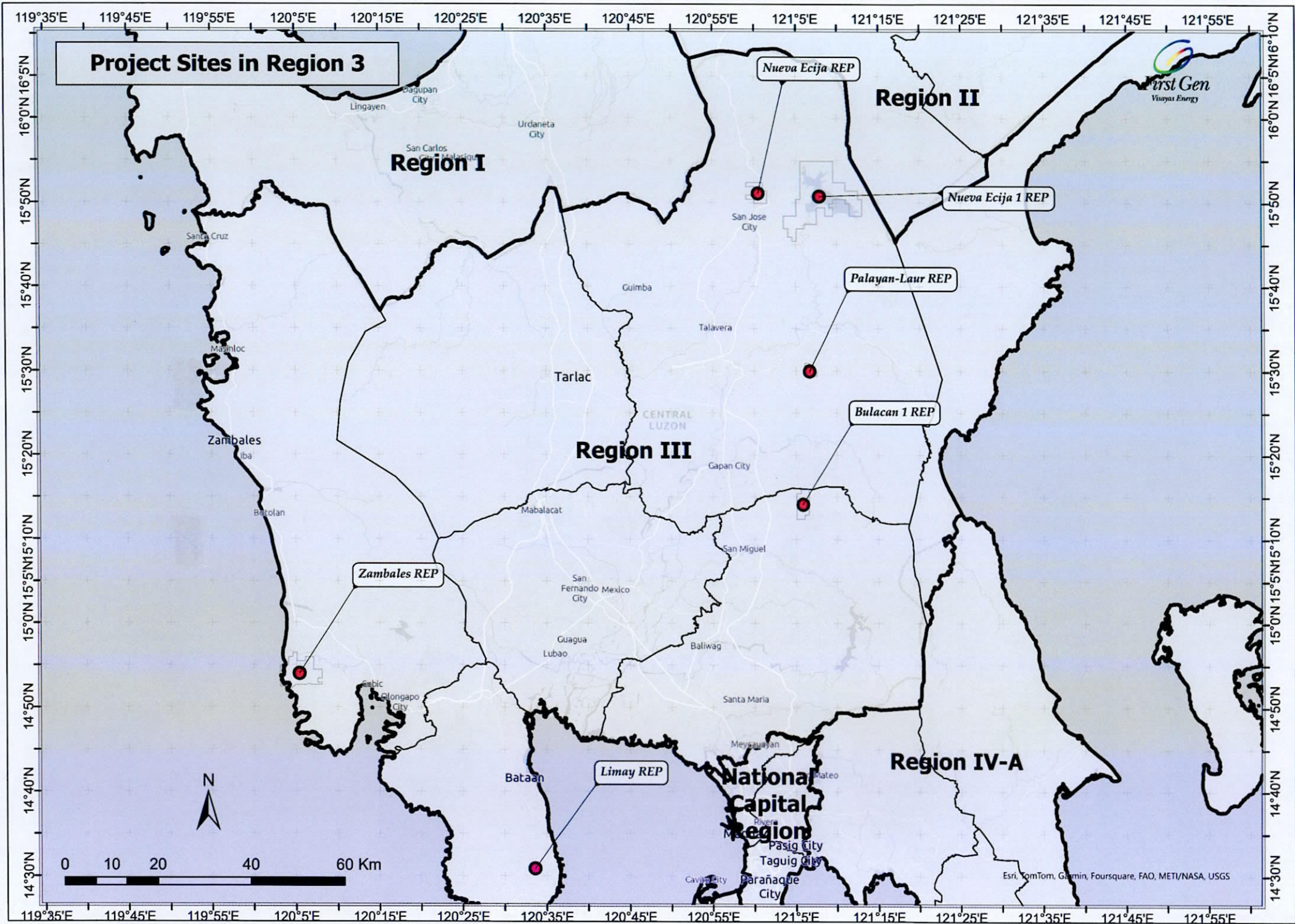
Provincial and Municipal Boundary is based from the data of the Human Data Exchange.
Data on the tenurial instruments are gathered from the respective CENRO.

Note:

Provincial and Municipal Boundary is indicative only.



Esri, NASA, NGA, USGS



Project Sites in Region 3



Region I

Region II

Region III

Region IV-A

National Capital Region

Nueva Ecija REP


Nueva Ecija 1 REP

Palayan-Laur REP

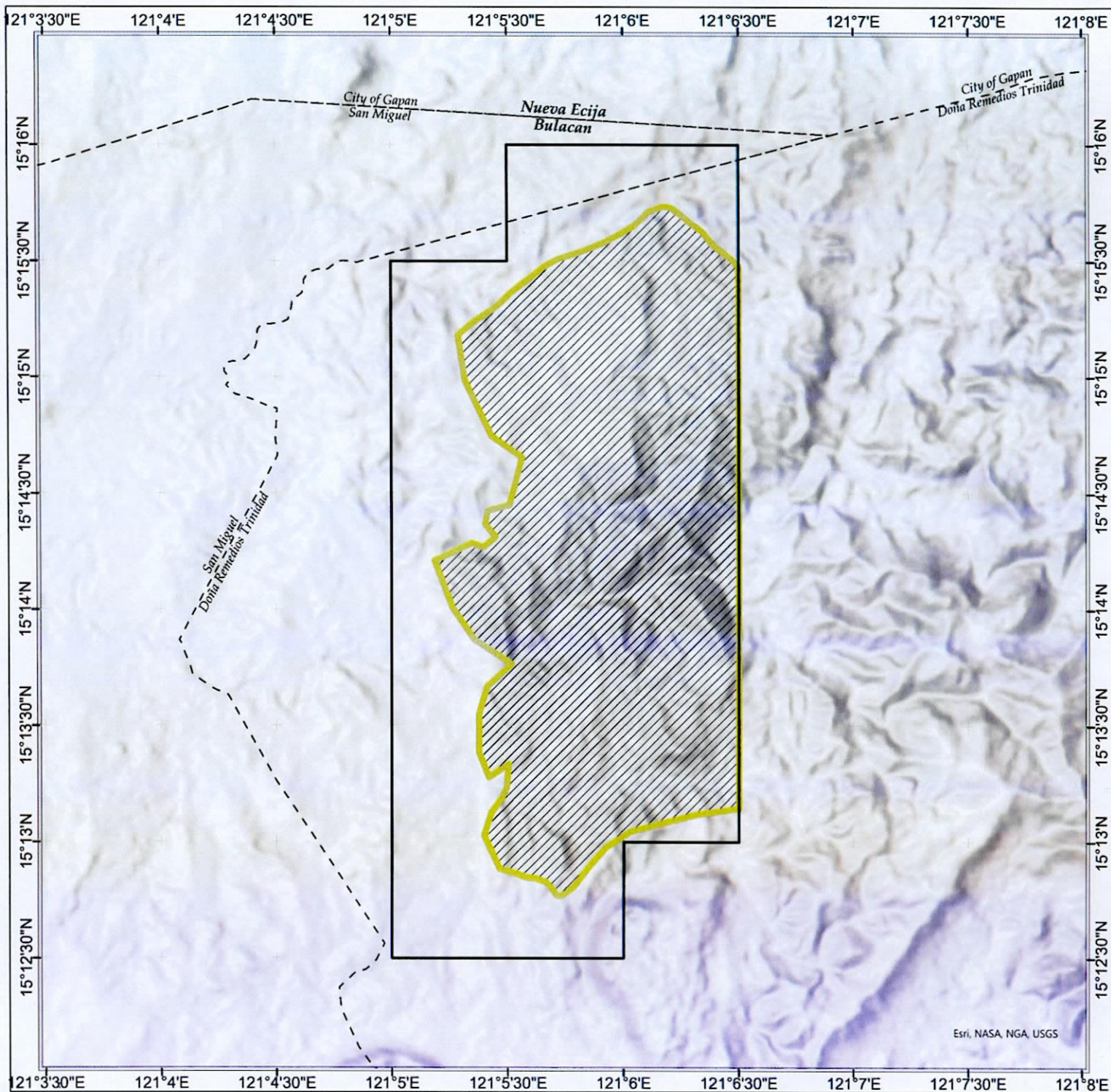
Bulacan 1 REP

Zambales REP

Limay REP




Esri, TomTom, Garmin, Foursquare, FAO, METI/NASA, USGS



BULACAN 1 RENEWABLE ENERGY PROJECT




PROPOSED FOREST LAND USE
AGREEMENT AREA

Province of Bulacan



PCS: PRS 92 - PTM Zone III

Legend

-  Service Contract Area
-  Proposed FLAg Area
-  LGU Administrative Boundary

Data Source:

Provincial and Municipal Boundary is based from the data of the Human Data Exchange.
Data on the tenurial instruments are gathered from the respective CENRO.

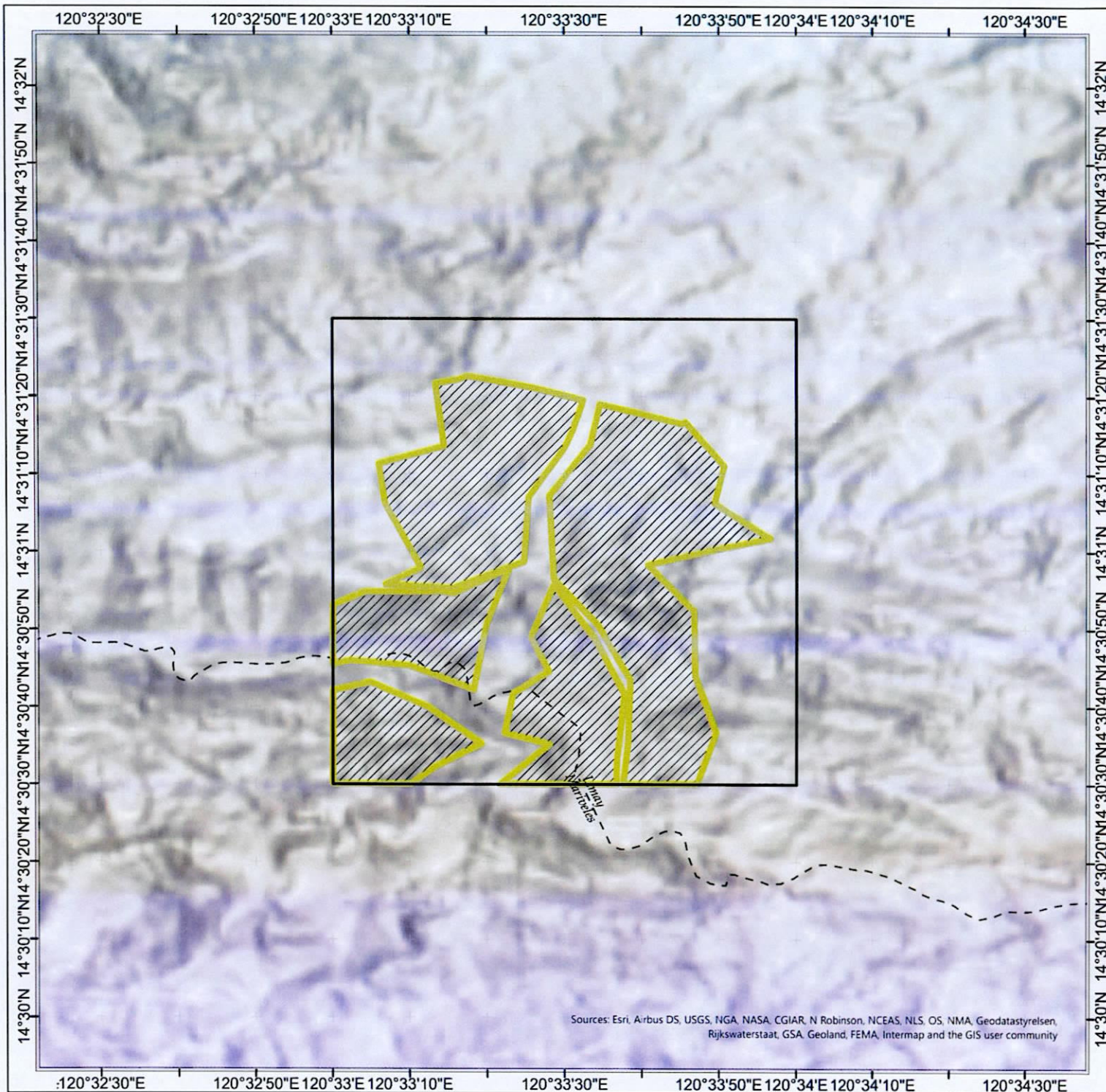
Note:

Provincial and Municipal Boundary is indicative only.



Esri, NASA, NGA, USGS


Esri, NASA, NGA, USGS, Esri, Garmin, Foursquare, FAO, METI, NASA, USA



LIMAY RENEWABLE ENERGY PROJECT

PROPOSED FOREST LAND USE
AGREEMENT AREA

Province of Bataan

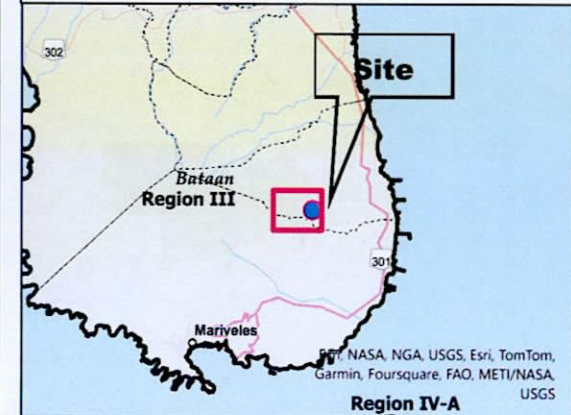


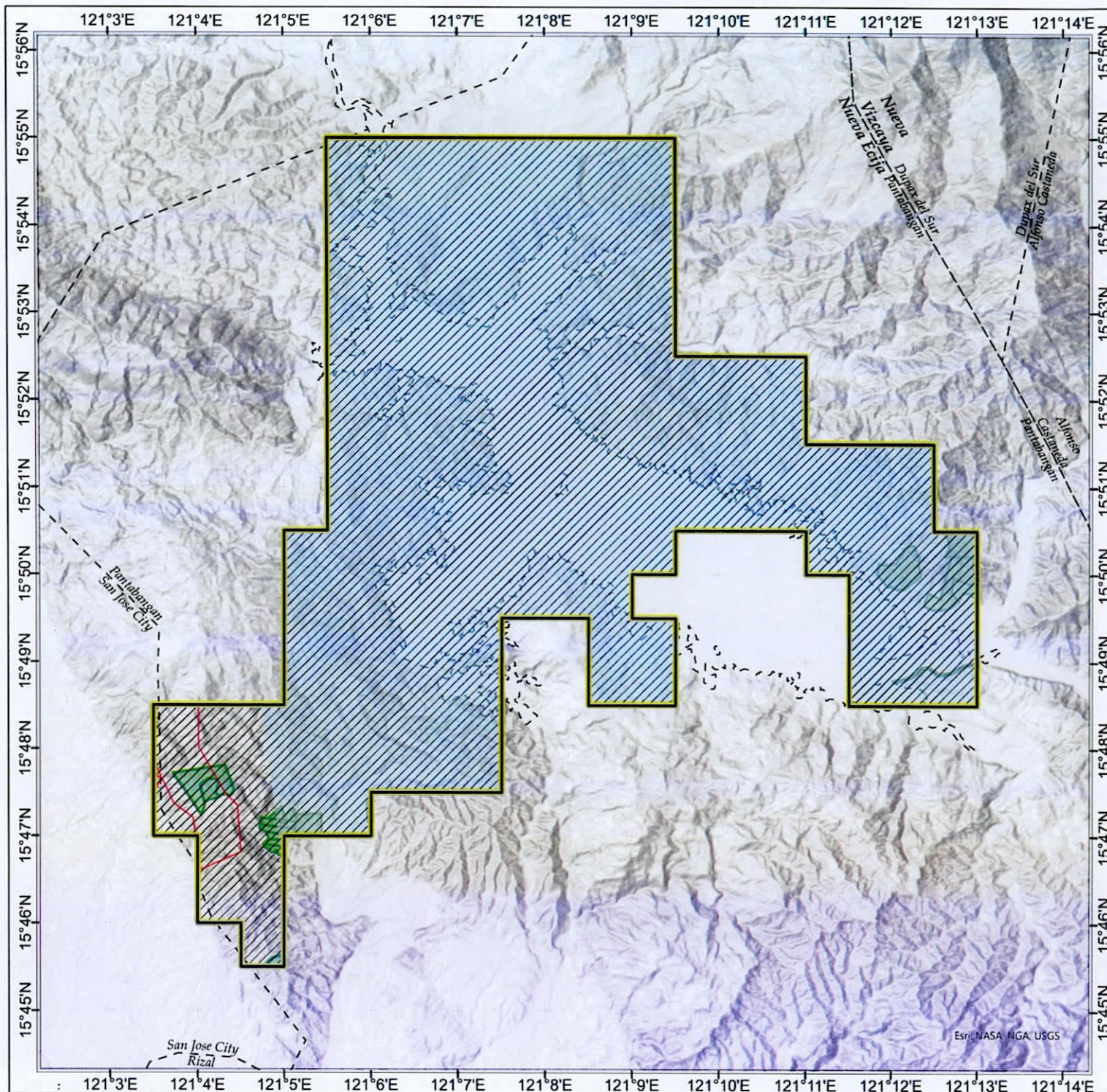
PCS: PRS 92 - PTM Zone III

- Legend**
- Service Contract Area
 - Proposed FLAg Area
 - LGU Administrative Boundary

Data Source:
 Provincial and Municipal Boundary is based from the data of the Human Data Exchange.
 Data on the tenurial instruments are gathered from the respective CENRO.

Note:
 Provincial and Municipal Boundary is indicative only.





NUEVA ECIJA 1 RENEWABLE ENERGY PROJECT

PROPOSED FOREST LAND USE AGREEMENT AREA

Province of Wind



PCS: PRS 92 - PTM Zone III

Legend

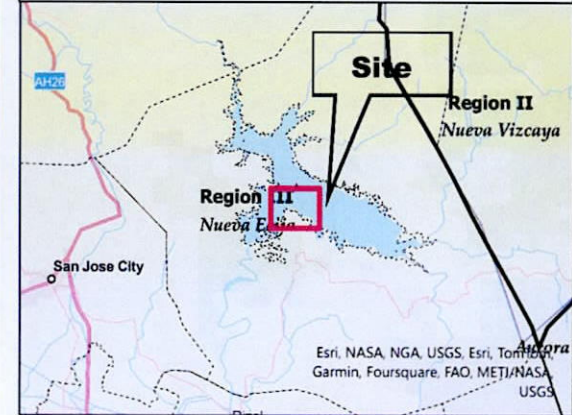
- Service Contract Area
- Proposed FLAG Area
- Tanap Watershed Forest Reserve (TWFR) Area
- Pantabangan-Carranglan Watershed Forest Reserve (PCWFR) Area
- LGU Administrative Boundary
- National Greening Program (NGP) Area

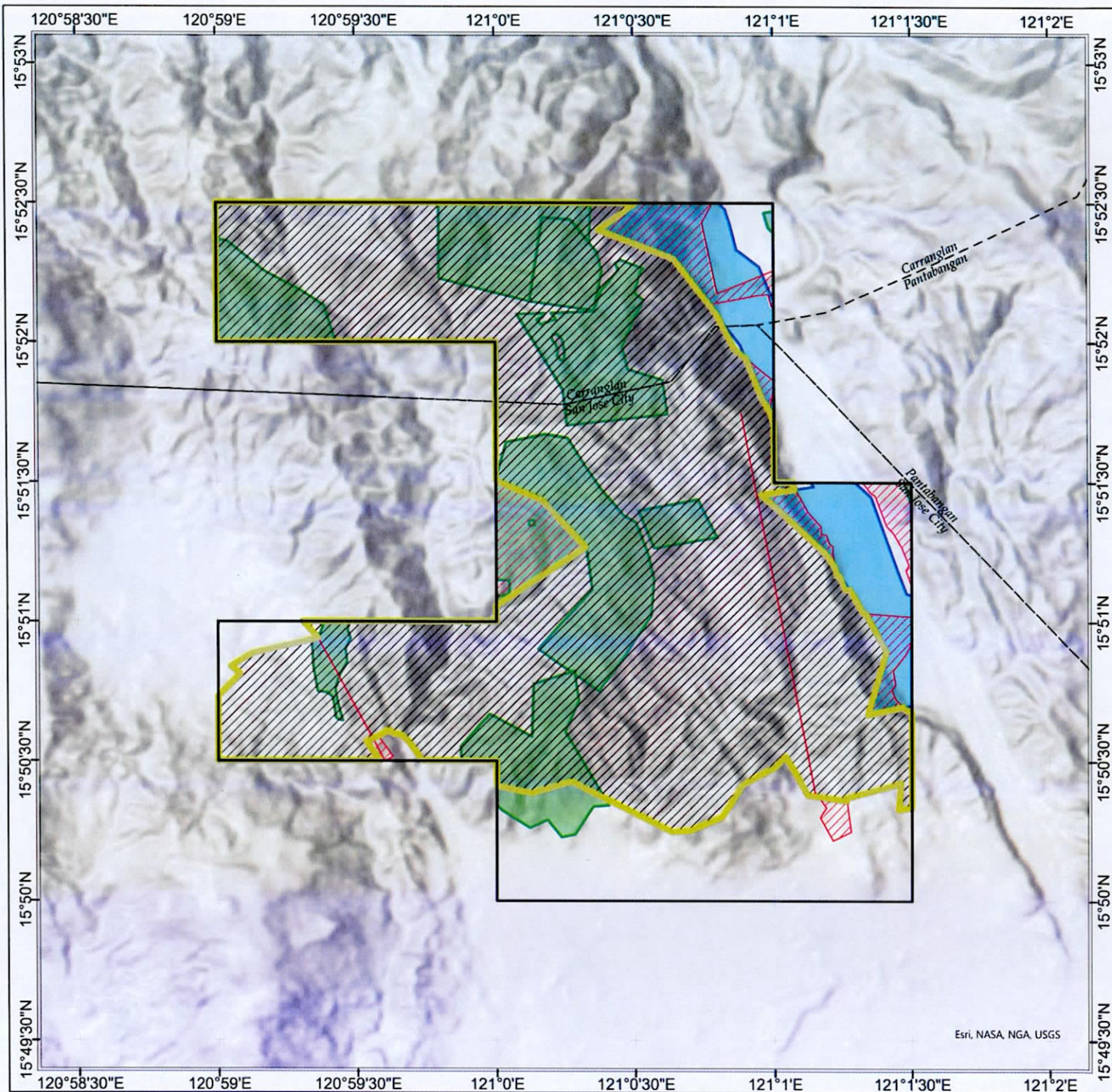
Data Source:

Provincial and Municipal Boundary is based from the data of the Human Data Exchange.
Data on the tenurial instruments are gathered from the respective CENRO.

Note:

Provincial and Municipal Boundary is indicative only.





NUEVA ECIJA RENEWABLE ENERGY PROJECT

PROPOSED FOREST LAND USE AGREEMENT AREA

Province of Nueva Ecija



PCS: PRS 92 - PTM Zone III

Legend

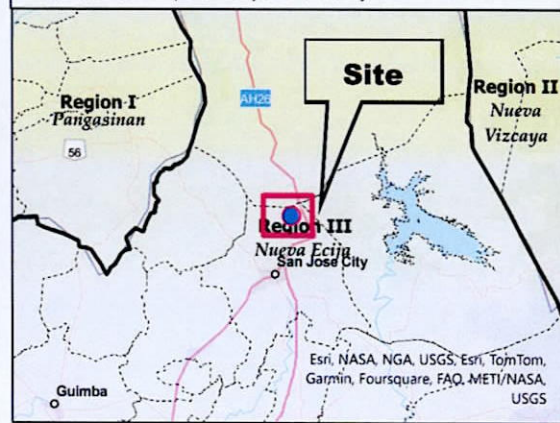
- Service Contract Area
- Proposed FLAg Area
- Tanap Watershed Forest Reserve (TWFR) Area
- LGU Administrative Boundary
- National Greening Program (NGP) Area
- Certificate of Stewardship Contracts (CSC) Area

Data Source:

Provincial and Municipal Boundary is based from the data of the Human Data Exchange.
Data on the tenurial instruments are gathered from the respective CENRO.

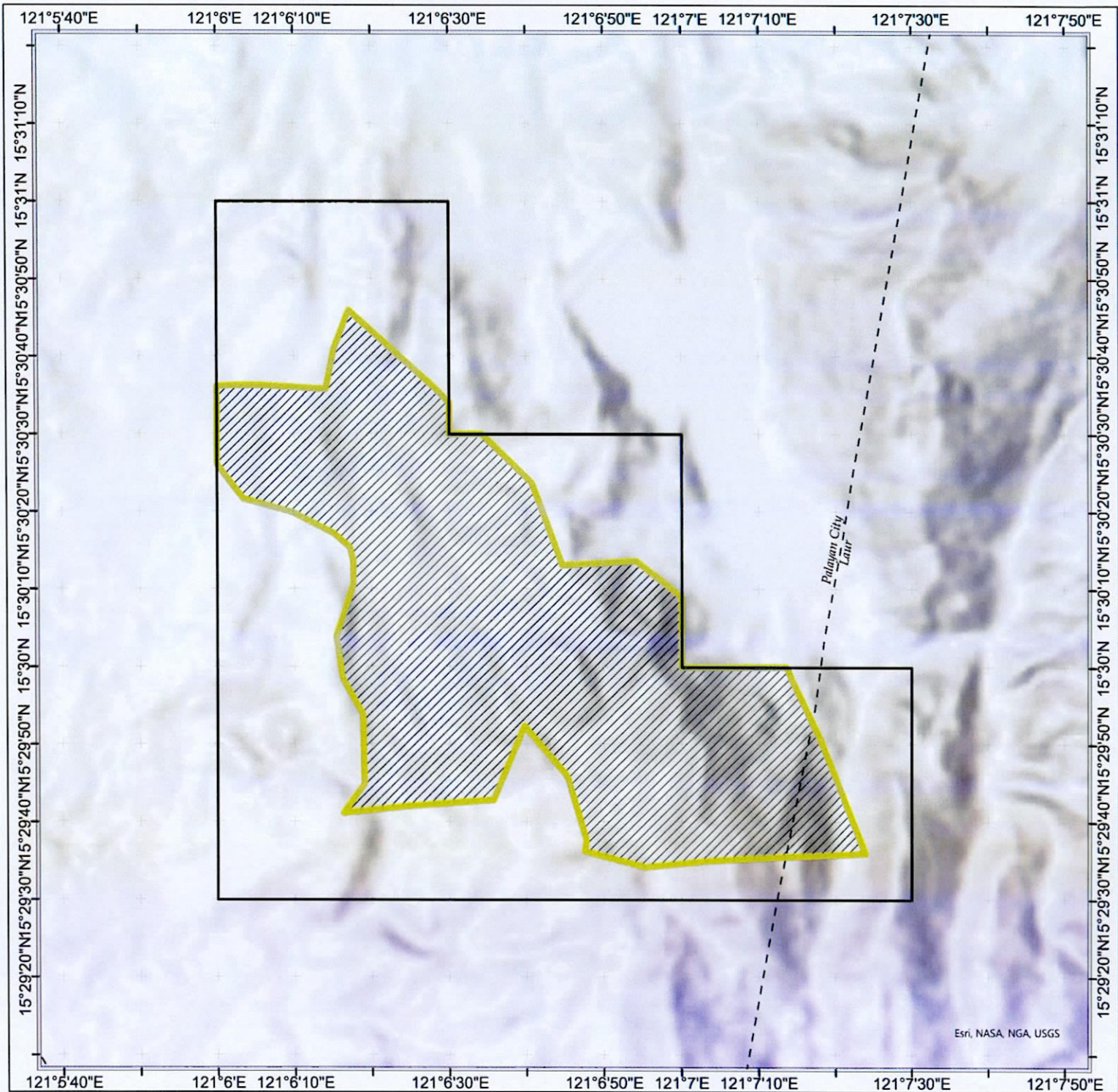
Note:

Provincial and Municipal Boundary is indicative only.



Esri, NASA, NGA, USGS


Esri, NASA, NGA, USGS, Esri, TomTom, Garmin, Foursquare, FAQ, METI/NASA, USGS






PALAYAN-LAUR RENEWABLE ENERGY PROJECT

PROPOSED FOREST LAND USE AGREEMENT AREA

Province of Nueva Ecija

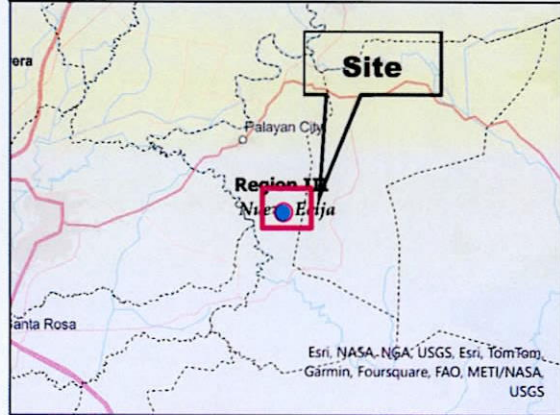


PCS: PRS 92 - PTM Zone III

- Legend**
-  Service Contract Area
 -  Proposed FLA Area
 -  LGU Administrative Boundary

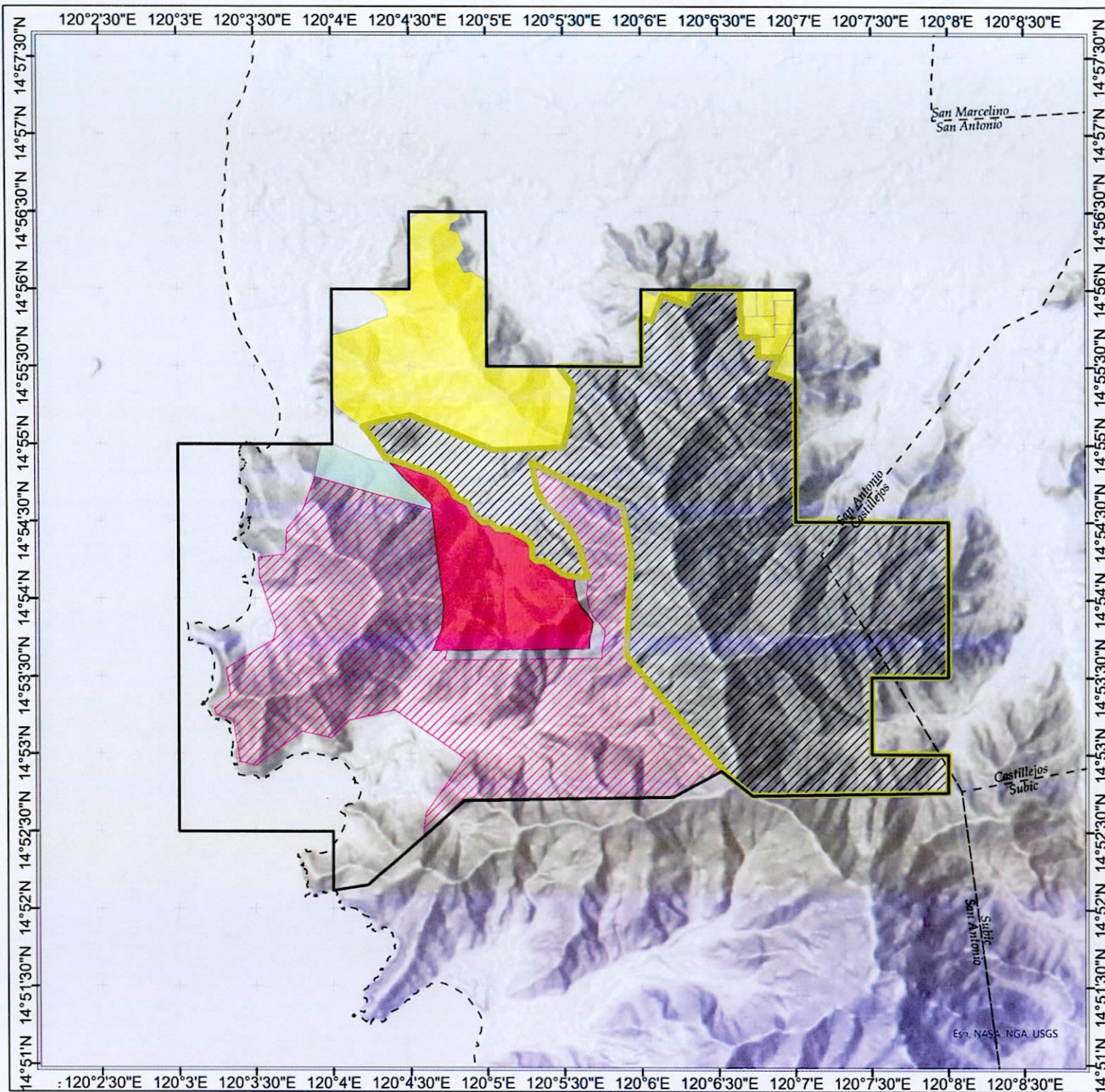
Data Source:
 Provincial and Municipal Boundary is based from the data of the Human Data Exchange.
 Data on the tenurial instruments are gathered from the respective CENRO.

Note:
 Provincial and Municipal Boundary is indicative only.



Esri, NASA, NGA, USGS

Esri, NASA, NGA, USGS, Esri, TomTom, Garmin, Foursquare, FAO, METI/NASA, USGS



ZAMBALES RENEWABLE ENERGY PROJECT

PROPOSED FOREST LAND USE AGREEMENT AREA

Province of Zambales



PCS: PRS 92 - PTM Zone III

Legend

- Service Contract Area
- Proposed FLAg Area
- Socialized Industrial Forest Management Agreement (SIFMA) Area
- Industrial Forest Management Agreement (IFMA) Area
- Forest Land Grazing Management Agreement (FLGMA) Area
- Integrated Coastal Resources Management Project (ICRMP) Area
- LGU Administrative Boundary

Data Source:

Provincial and Municipal Boundary is based from the data of the Human Data Exchange.
Data on the tenurial instruments are gathered from the respective CENRO.

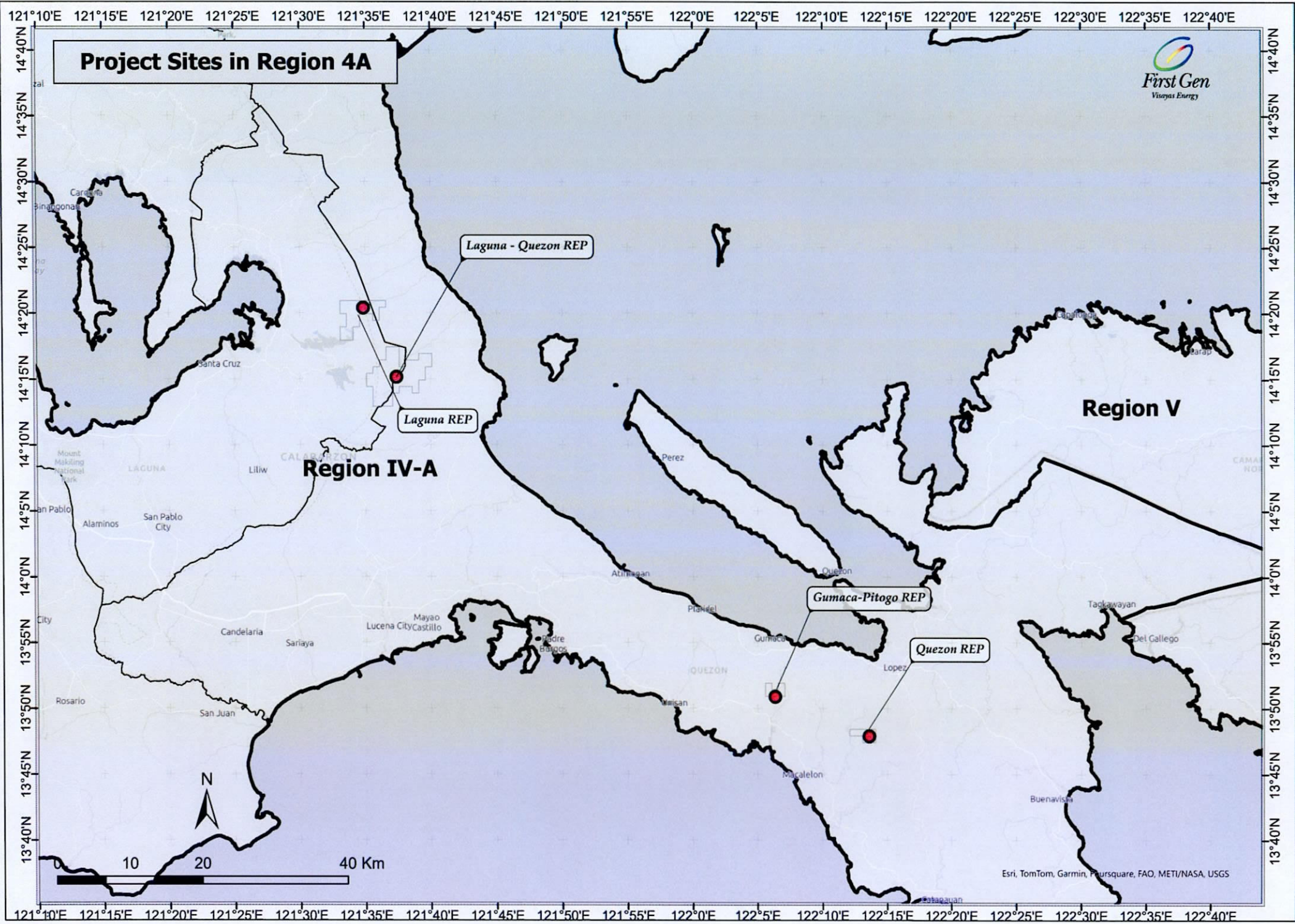
Note:

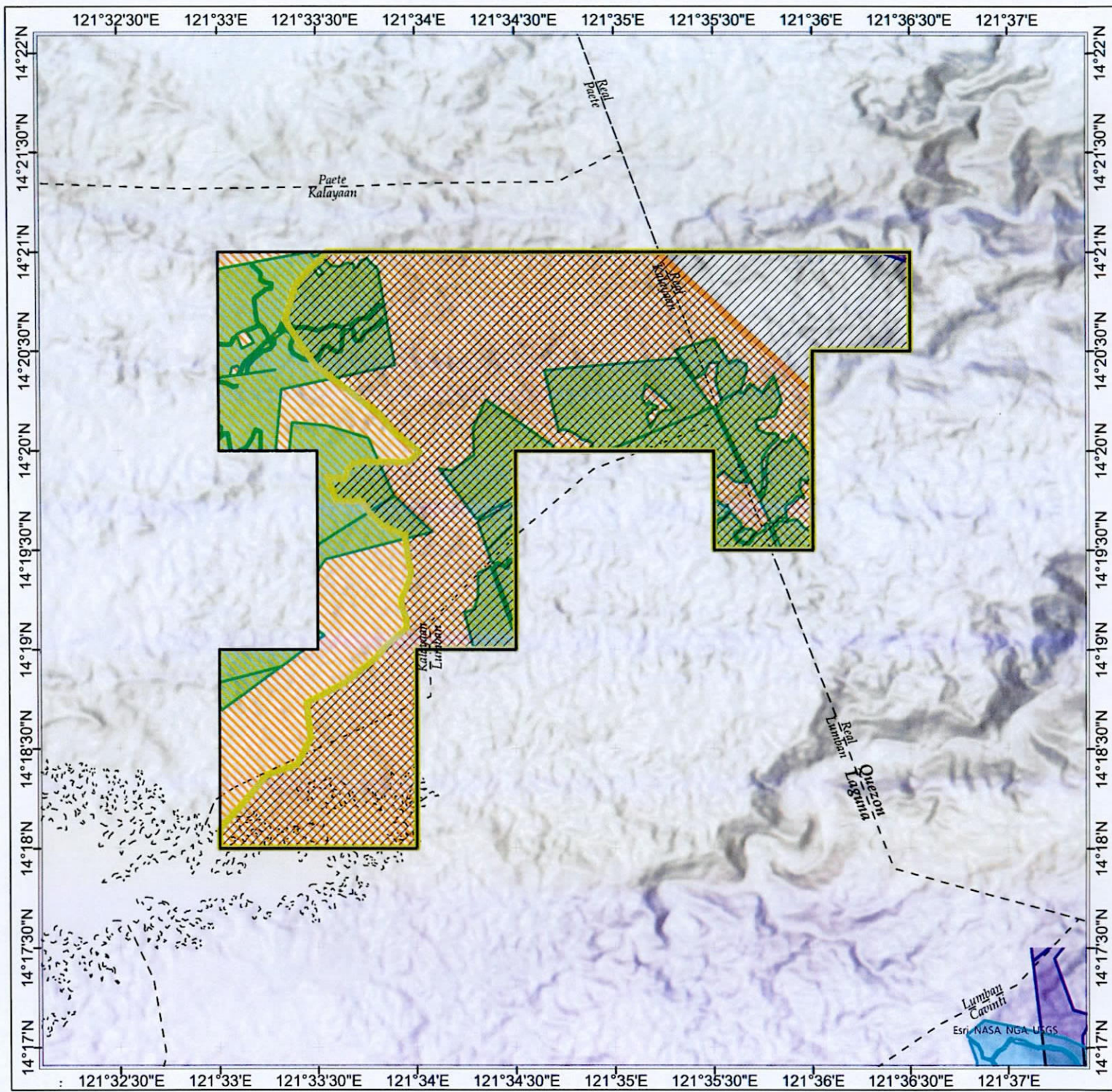
Provincial and Municipal Boundary is indicative only.



Esri, NASA, NGA, USGS

Esri, CGIAR, USGS, Esri, Garmin, Foursquare, FAO, MEI/NASA, USGS






LAGUNA RENEWABLE ENERGY PROJECT







PROPOSED FOREST LAND USE AGREEMENT AREA

Province of Laguna and Quezon



PCS: PRS 92 - PTM Zone III

Legend

-  Service Contract Area
-  Proposed FLAG Area
-  National Greening Program (NGP) Area
-  Caliraya Lumot watershed
-  Integrated Forest Management Agreement (IFMA) Area
-  LGU Administrative Boundary

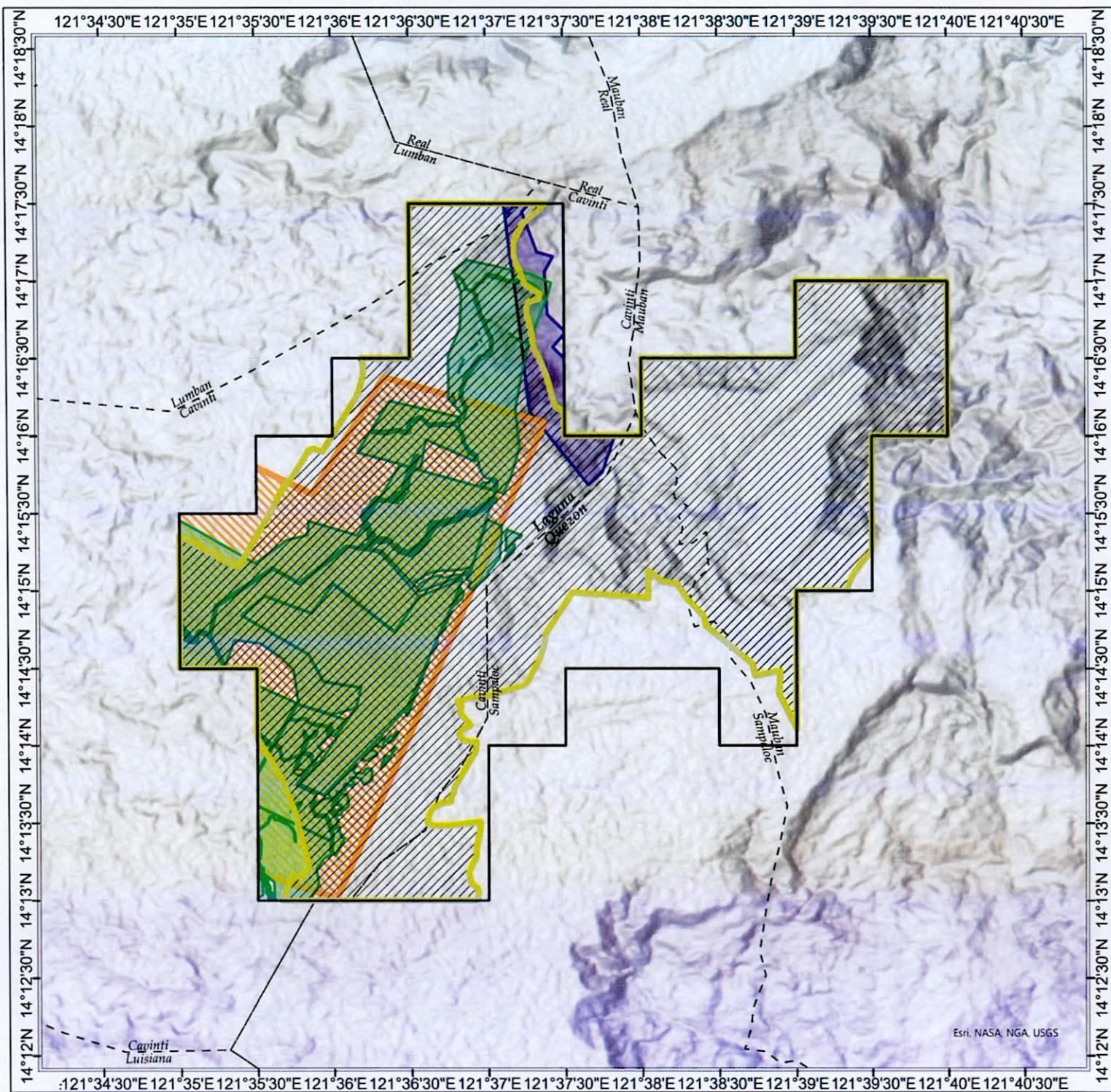
Data Source:

Provincial and Municipal Boundary is based from the data of the Human Data Exchange.
Data on the tenurial instruments are gathered from the respective CENRO.

Note:

Provincial and Municipal Boundary is indicative only.





LAGUNA - QUEZON RENEWABLE ENERGY PROJECT

PROPOSED FOREST LAND USE AGREEMENT AREA

Province of Laguna and Quezon



PCS: PRS 92 - PTM Zone III

Legend

- Service Contract Area
- Proposed FLAG Area
- National Greening Program (NGP) Area
- Caliraya_Lumot_watershed
- Integrated Forest Management Agreement (IFMA) Area
- LGU Administrative Boundary

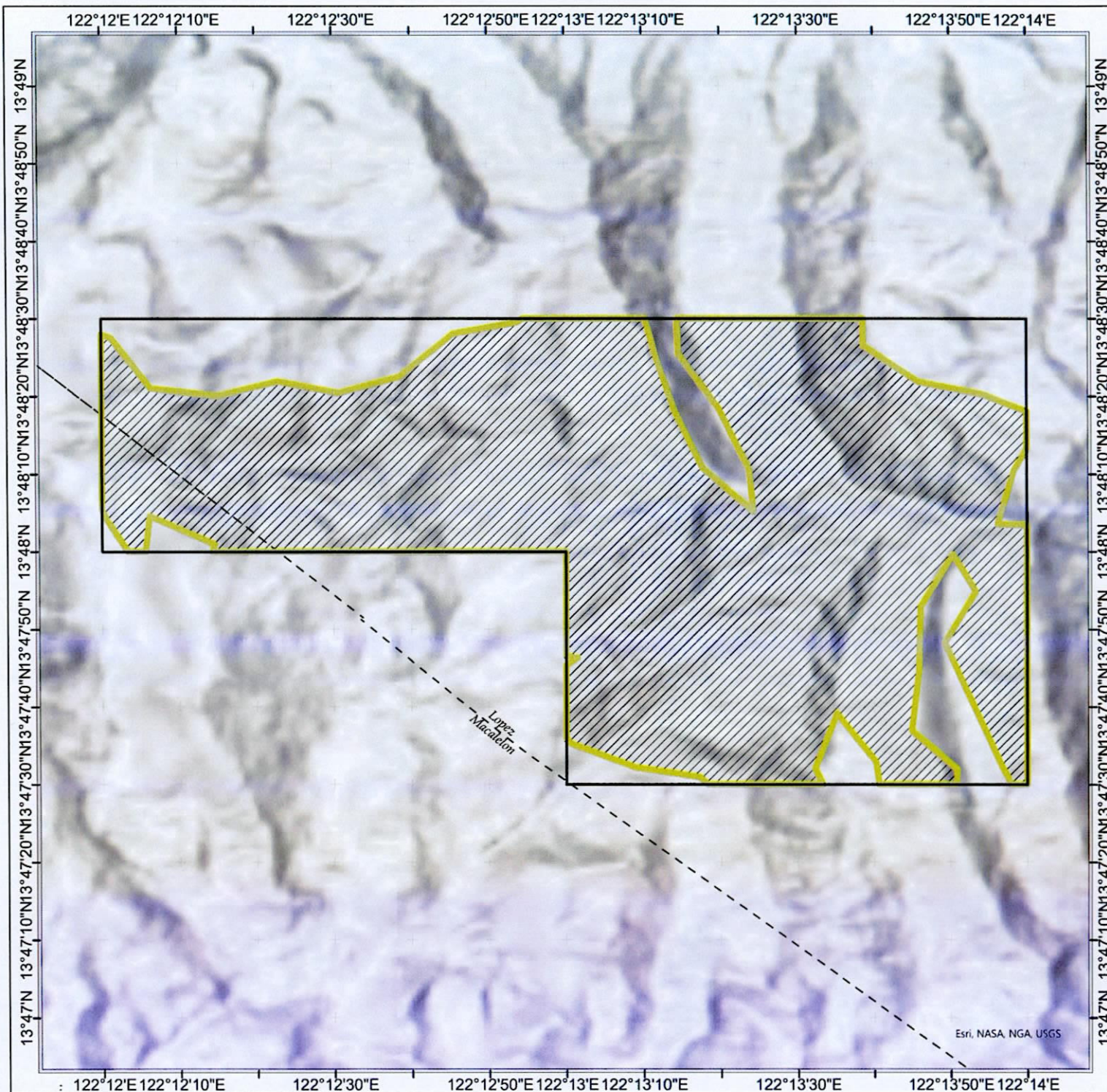
Data Source:

Provincial and Municipal Boundary is based from the data of the Human Data Exchange.
Data on the tenural instruments are gathered from the respective CENRO.

Note:

Provincial and Municipal Boundary is indicative only.






QUEZON RENEWABLE ENERGY PROJECT

PROPOSED FOREST LAND USE AGREEMENT AREA

Province of Quezon



PCS: PRS 92 - PTM Zone III

Legend

- Service Contract Area
- Proposed FLAG Area
- LGU Administrative Boundary

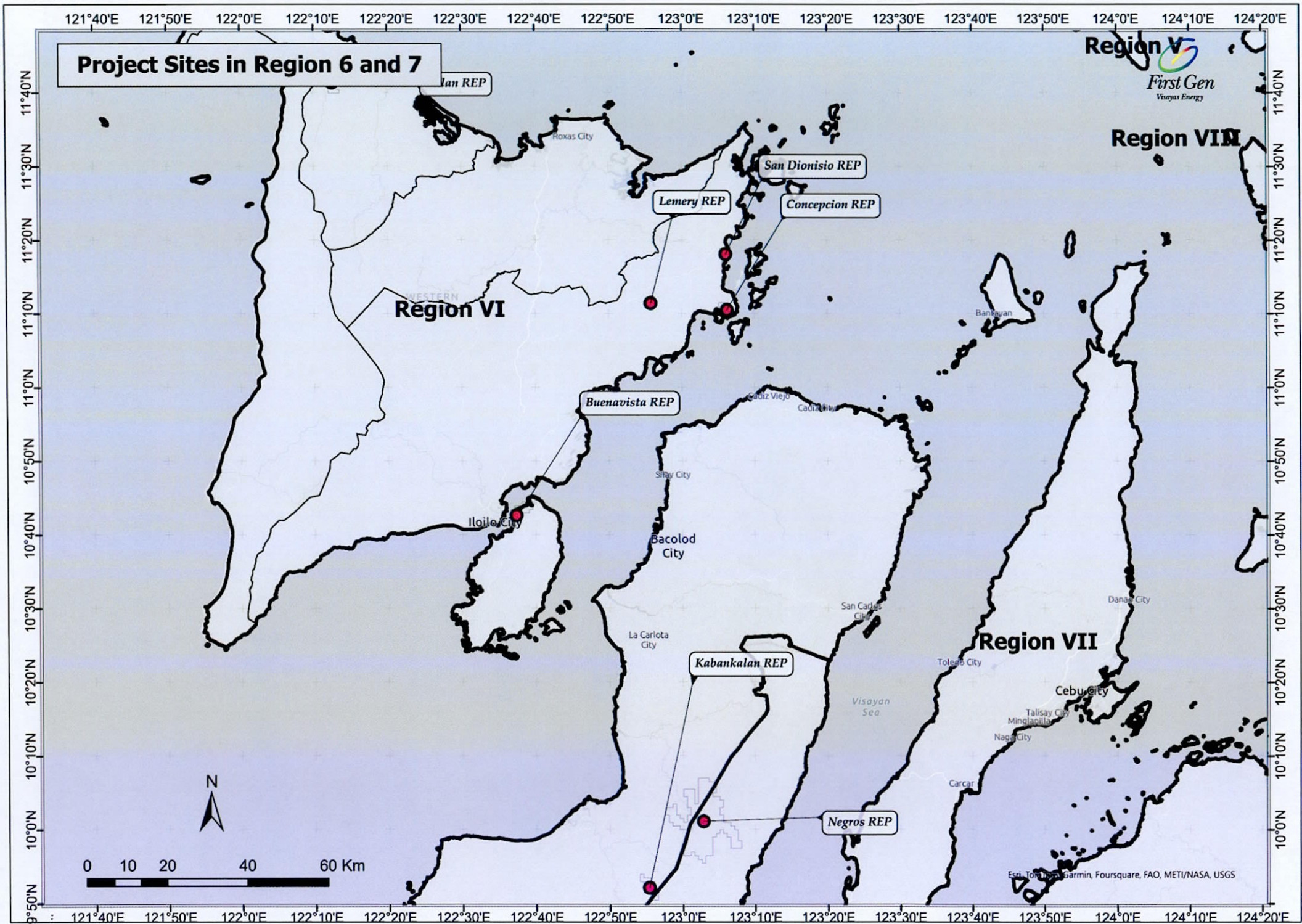
Data Source:

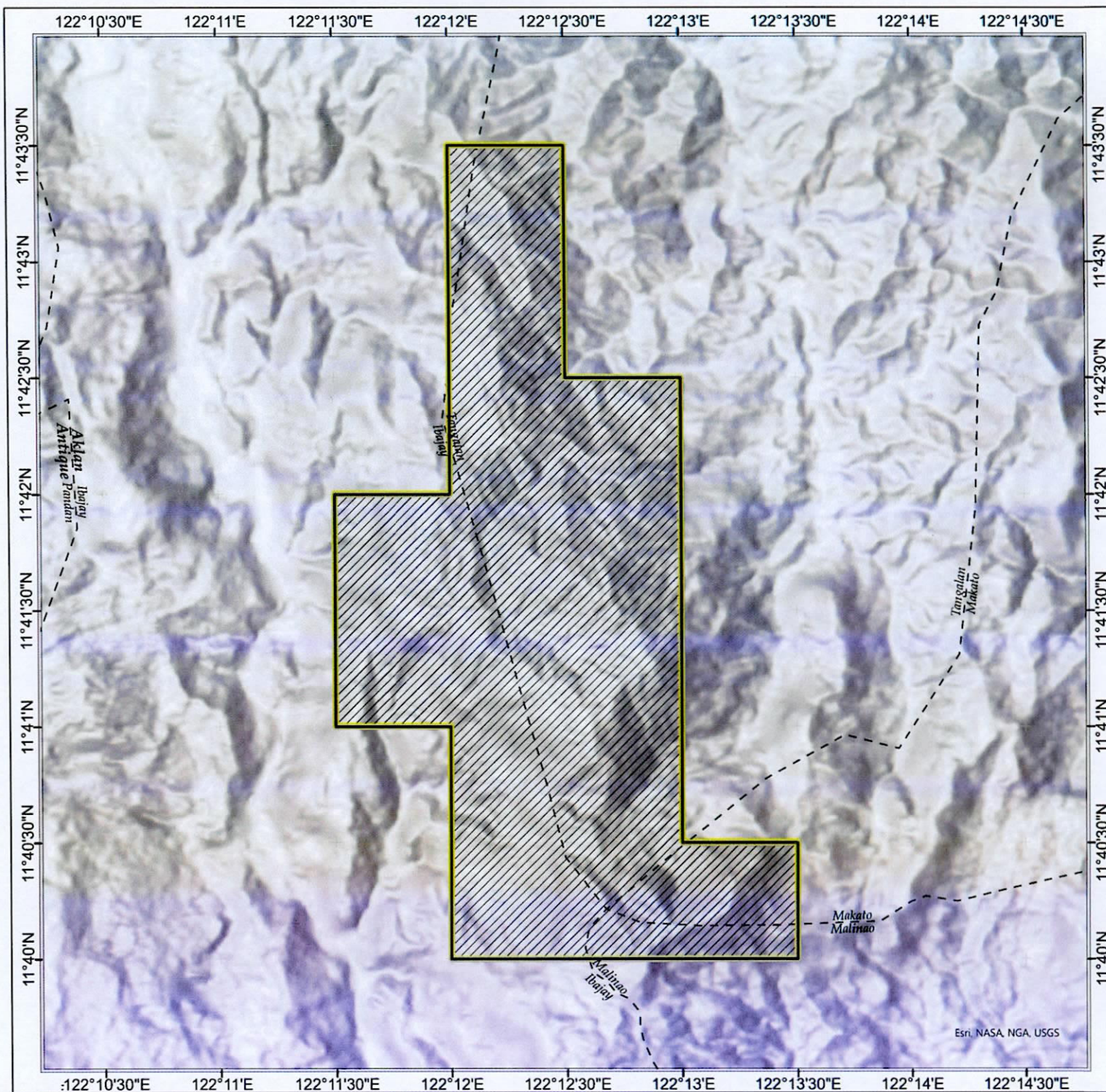
Provincial and Municipal Boundary is based from the data of the Human Data Exchange.
Data on the tenurial instruments are gathered from the respective CENRO.

Note:

Provincial and Municipal Boundary is indicative only.







AKLAN RENEWABLE ENERGY PROJECT




PROPOSED FOREST LAND USE AGREEMENT AREA

Province of Aklan



PCS: PRS 92 - PTM Zone IV

Legend

-  Service Contract Area
-  Proposed FLAG Area
-  LGU Administrative Boundary

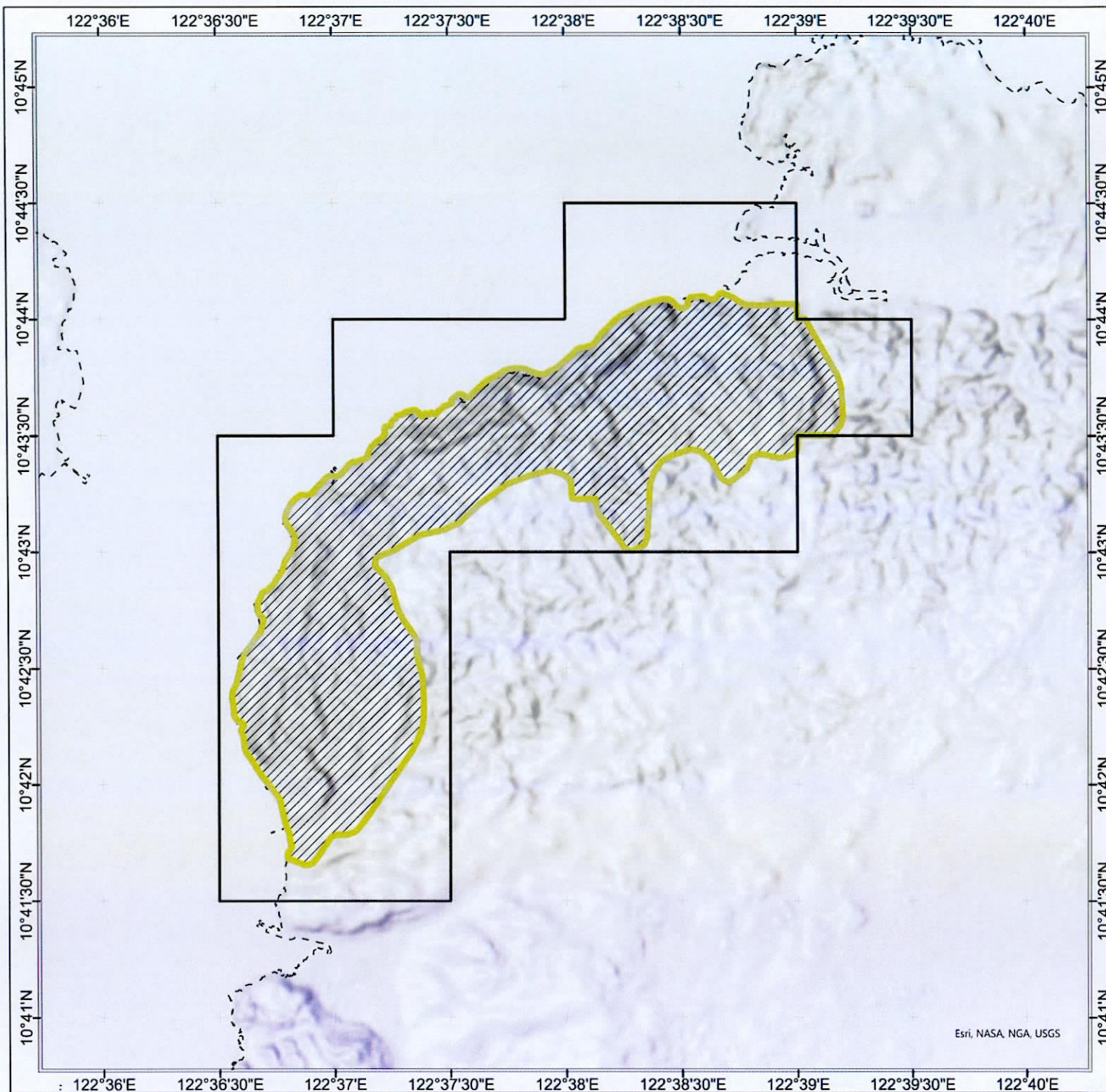
Data Source:

Provincial and Municipal Boundary is based from the data of the Human Data Exchange.
Data on the tenurial instruments are gathered from the respective CENRO.

Note:

Provincial and Municipal Boundary is indicative only.





BUENAVISTA RENEWABLE ENERGY PROJECT




PROPOSED FOREST LAND USE AGREEMENT AREA

Province of Guimaras



PCS: PRS 92 - PTM Zone IV

Legend

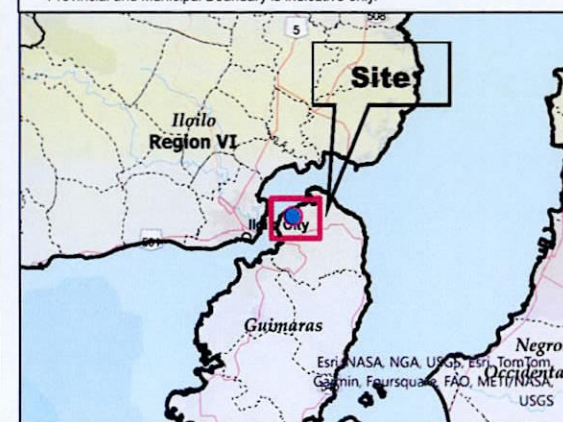
-  Service Contract Area
-  Proposed FLAg Area
-  LGU Administrative Boundary

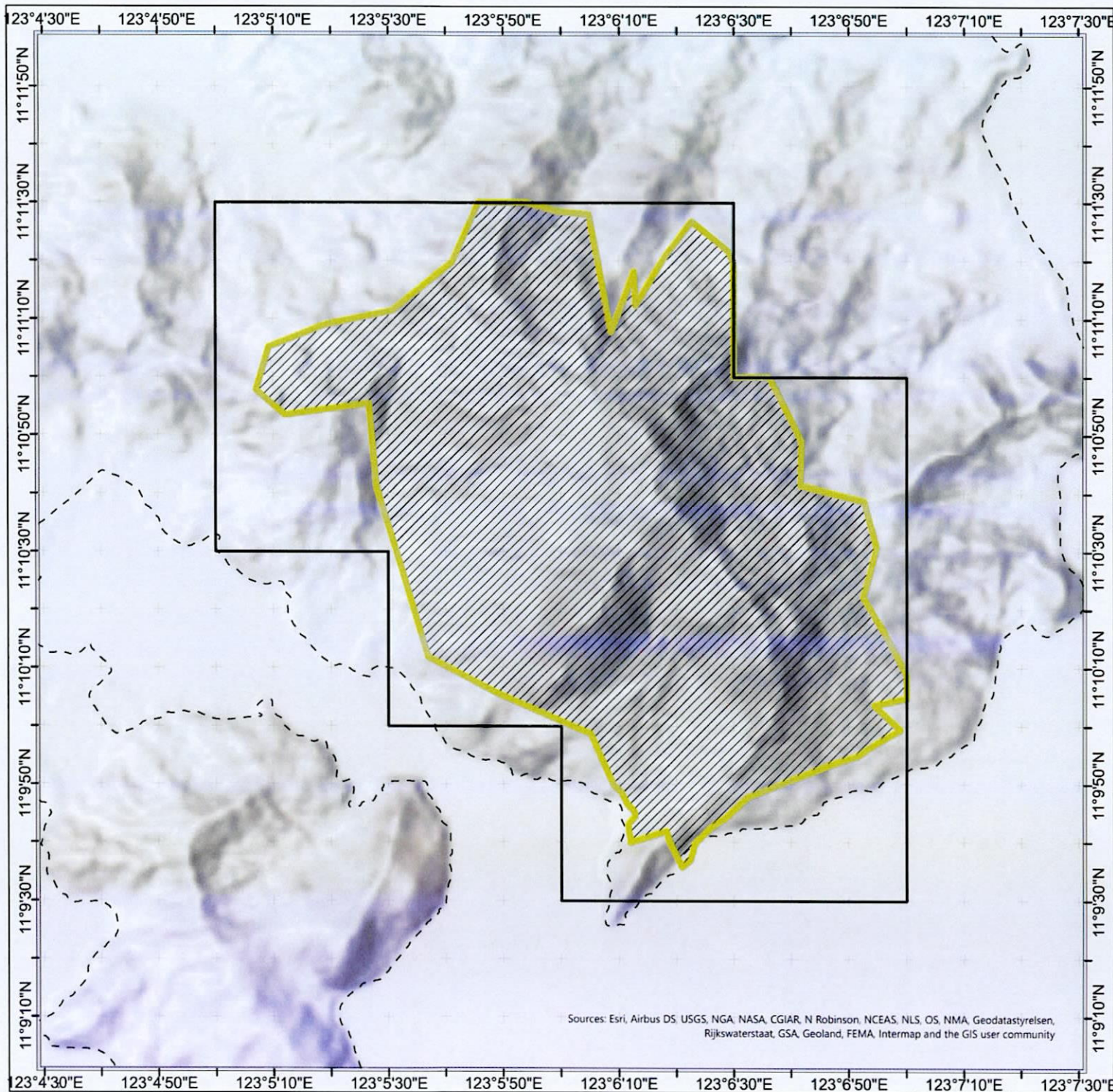
Data Source:

Provincial and Municipal Boundary is based from the data of the Human Data Exchange.
Data on the tenurial instruments are gathered from the respective CENRO.

Note:

Provincial and Municipal Boundary is indicative only.






Sources: Esri, Airbus DS, USGS, NGA, NASA, CGIAR, N Robinson, NCEAS, NLS, OS, NMA, Geodatastyrelsen, Rijkswaterstaat, GSA, Geoland, FEMA, Intermap and the GIS user community



CONCEPCION RENEWABLE ENERGY PROJECT

PROPOSED FOREST LAND USE AGREEMENT AREA

Province of Iloilo



PCS: PRS 92 - PTM Zone IV

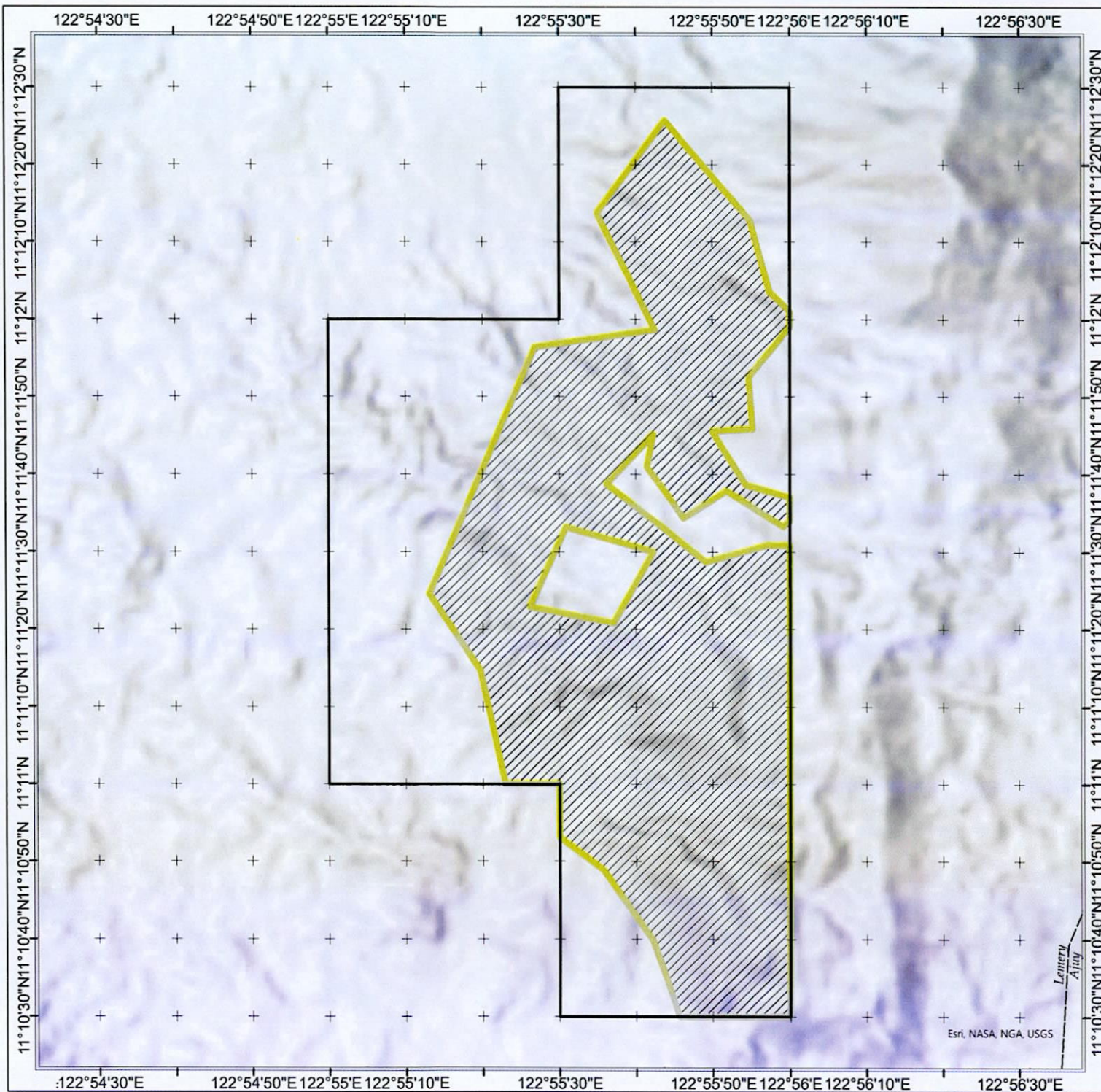
- Legend**
- Service Contract Area
 - Proposed FLAg Area
 - LGU Administrative Boundary

Data Source:
 Provincial and Municipal Boundary is based from the data of the Human Data Exchange.
 Data on the tenurial instruments are gathered from the respective CENRO.

Note:
 Provincial and Municipal Boundary is indicative only.



Esri, NASA, NGA, USGS, Esri, TomTom, Garmin, FourSquare, FAO, METI/NASA, Occidental USGS




LEMERY RENEWABLE ENERGY PROJECT

PROPOSED FOREST LAND USE AGREEMENT AREA

Province of Iloilo

N



PCS: PRS 92 - PTM Zone IV

Legend

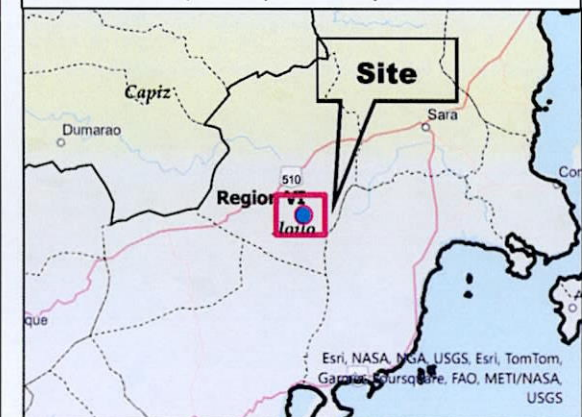
-  Service Contract Area
-  LGU Administrative Boundary
-  Provincial Administrative Boundary

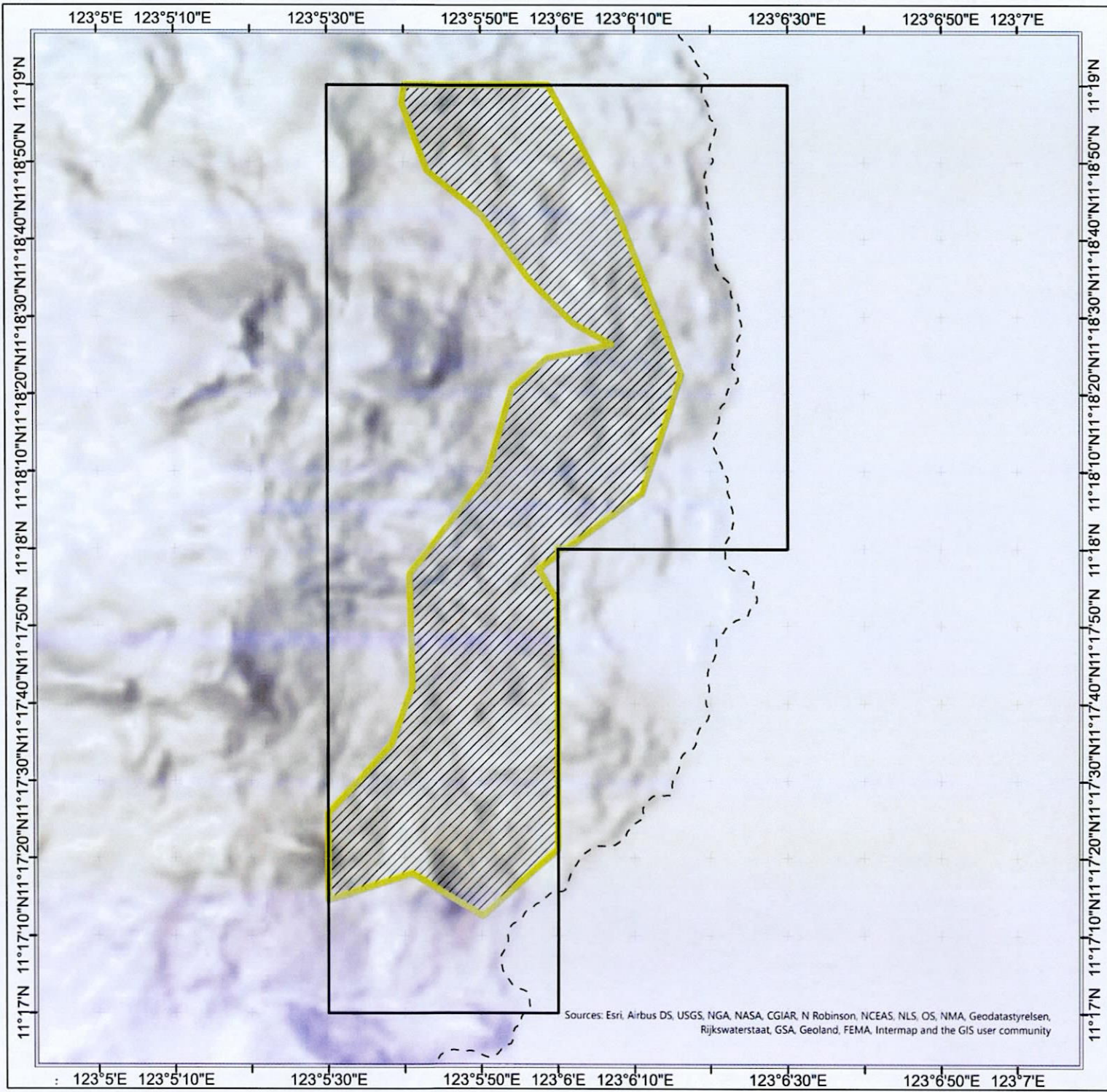
Data Source:

Provincial and Municipal Boundary is based from the data of the Human Data Exchange.
Data on the tenurial instruments are gathered from the respective CENRO.

Note:

Provincial and Municipal Boundary is indicative only.






Sources: Esri, Airbus DS, USGS, NGA, NASA, CGIAR, N Robinson, NCEAS, NLS, OS, NMA, Geodastyrelsen, Rijkswaterstaat, GSA, Geoland, FEMA, Intermap and the GIS user community



SAN DIONISIO RENEWABLE ENERGY PROJECT

PROPOSED FOREST LAND USE AGREEMENT AREA

Province of Iloilo



PCS: PRS 92 - PTM Zone IV

Legend

- Service Contract Area
- Proposed FLAG Area
- LGU Administrative Boundary

Data Source:

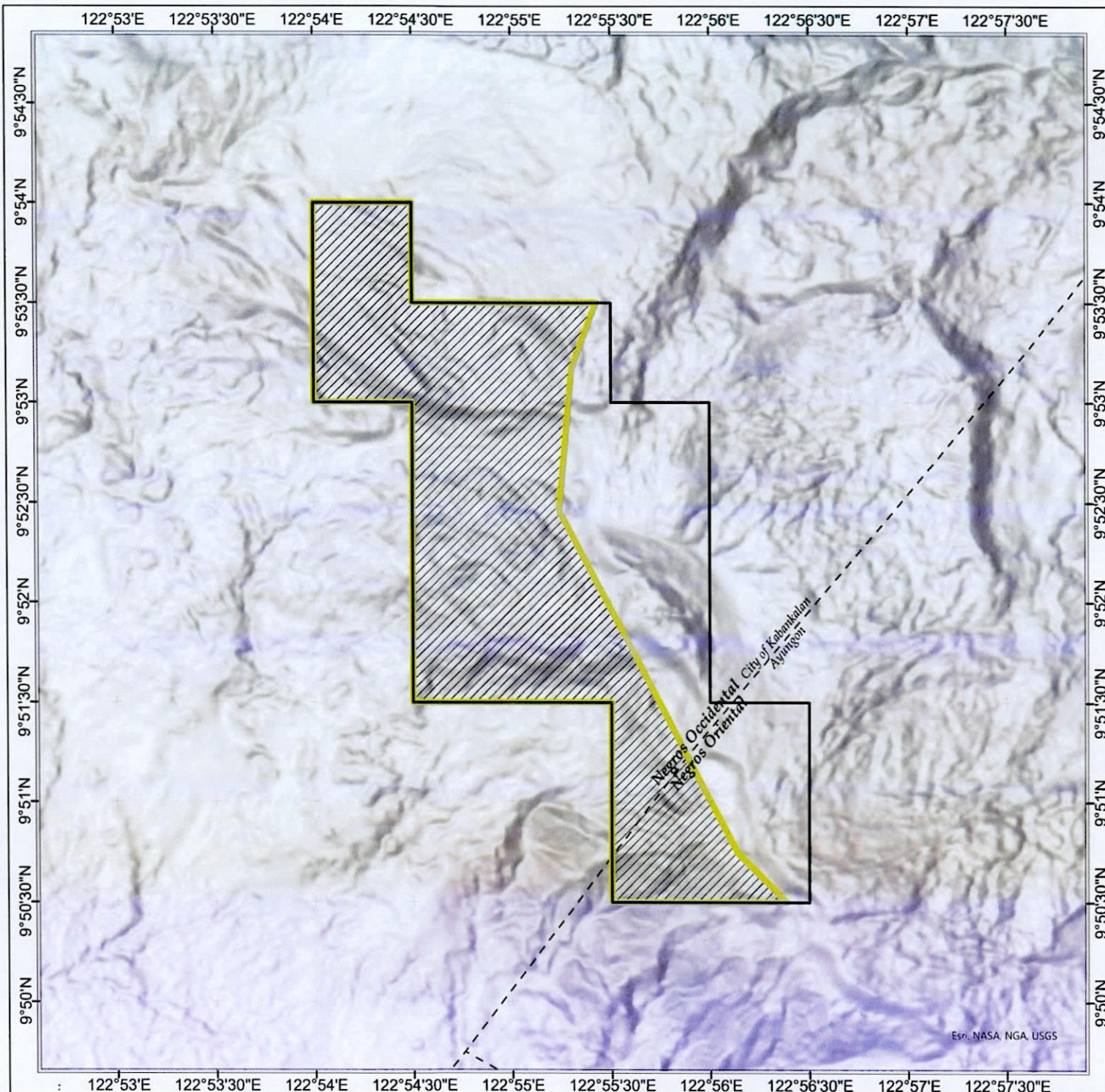
Provincial and Municipal Boundary is based from the data of the Human Data Exchange.
Data on the tenurial instruments are gathered from the respective CENRO.

Note:

Provincial and Municipal Boundary is indicative only.




Esri, NASA, NGA, USGS, Esri, TomTom, Garmin, Foursquare, FAO, METI/NASA, USGS






KABANKALAN RENEWABLE ENERGY PROJECT

PROPOSED FOREST LAND USE AGREEMENT AREA

Province of Negros Oriental and Negros Occidental

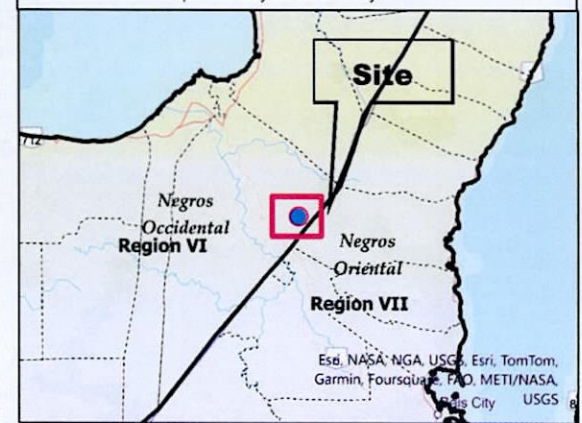


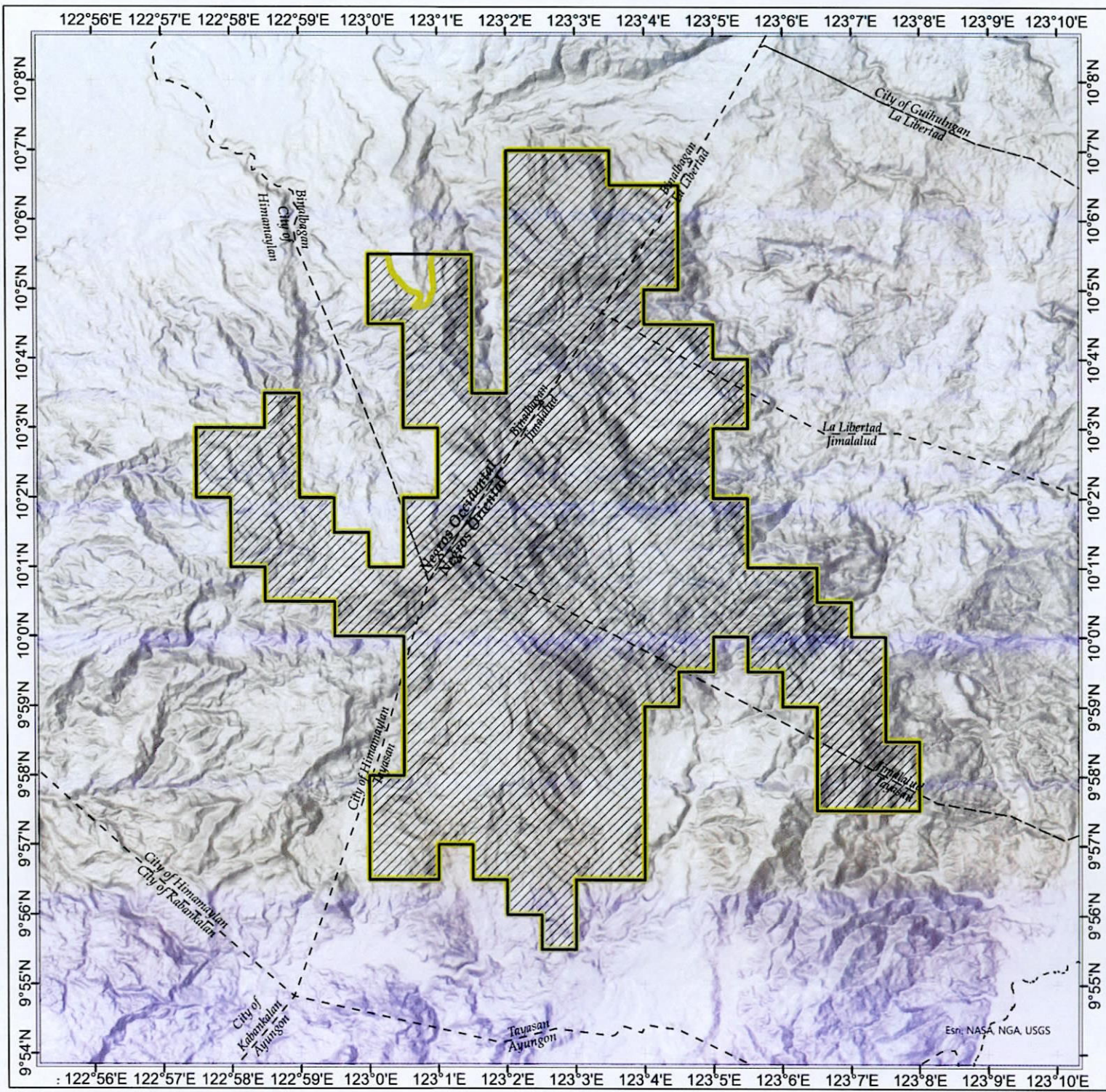
PCS: PRS 92 - PTM Zone IV

- Legend**
-  Service Contract Area
 -  Proposed FLAg Area
 -  LGU Administrative Boundary

Data Source:
 Provincial and Municipal Boundary is based from the data of the Human Data Exchange.
 Data on the tenural instruments are gathered from the respective CENRO.

Note:
 Provincial and Municipal Boundary is indicative only.






NEGROS RENEWABLE ENERGY PROJECT




PROPOSED FOREST LAND USE AGREEMENT AREA

Province of Negros Oriental and Negros Occidental



PCS: PRS 92 - PTM Zone IV

Legend

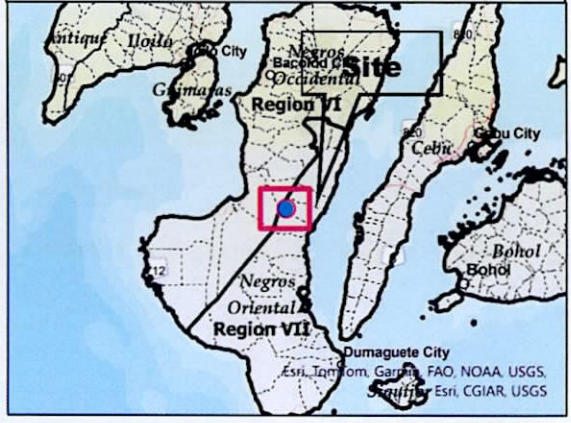
-  Service Contract Area
-  Proposed FLAG Area
-  LGU Administrative Boundary

Data Source:

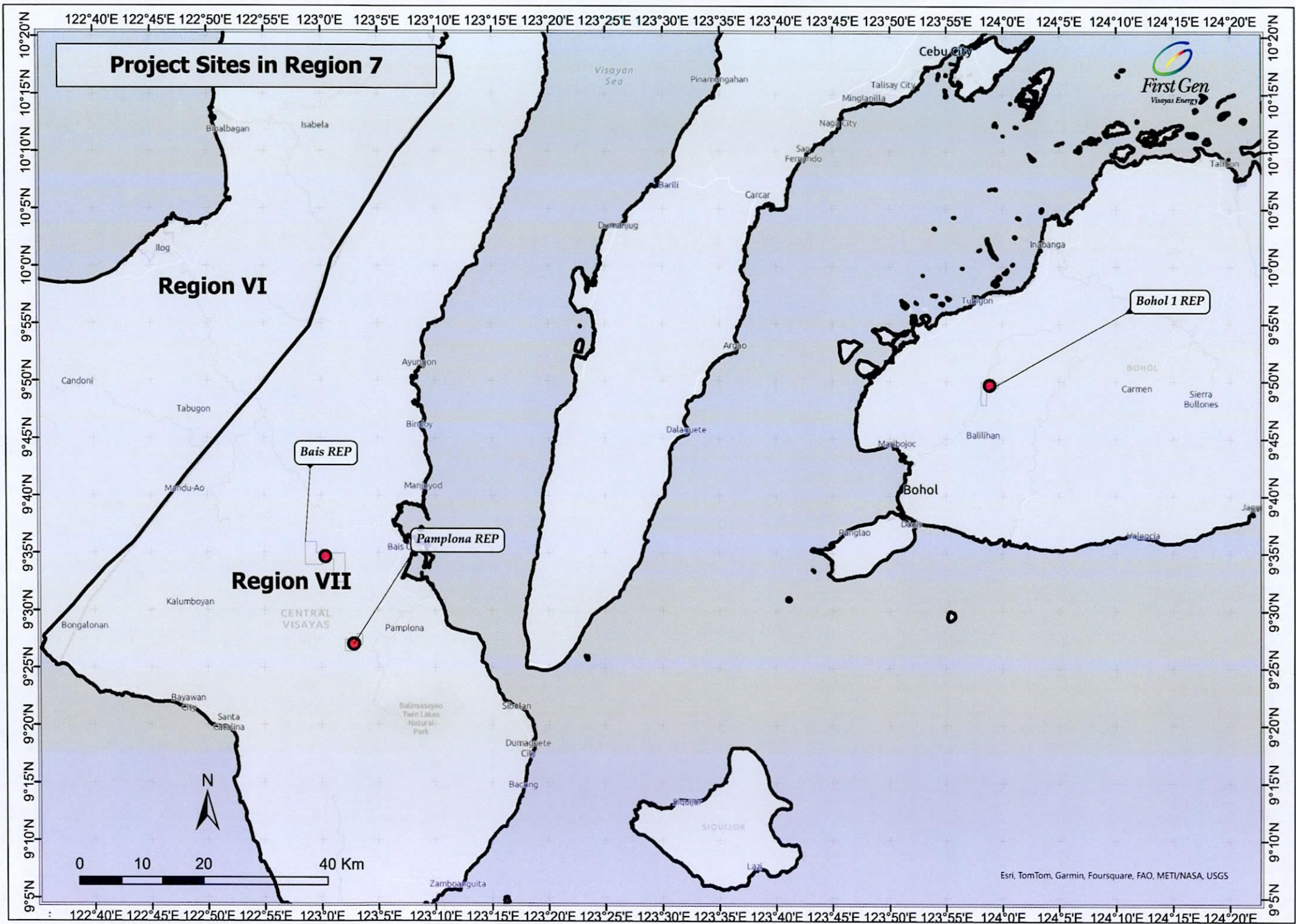
Provincial and Municipal Boundary is based from the data of the Human Data Exchange.
Data on the tenurial instruments are gathered from the respective CENRO.

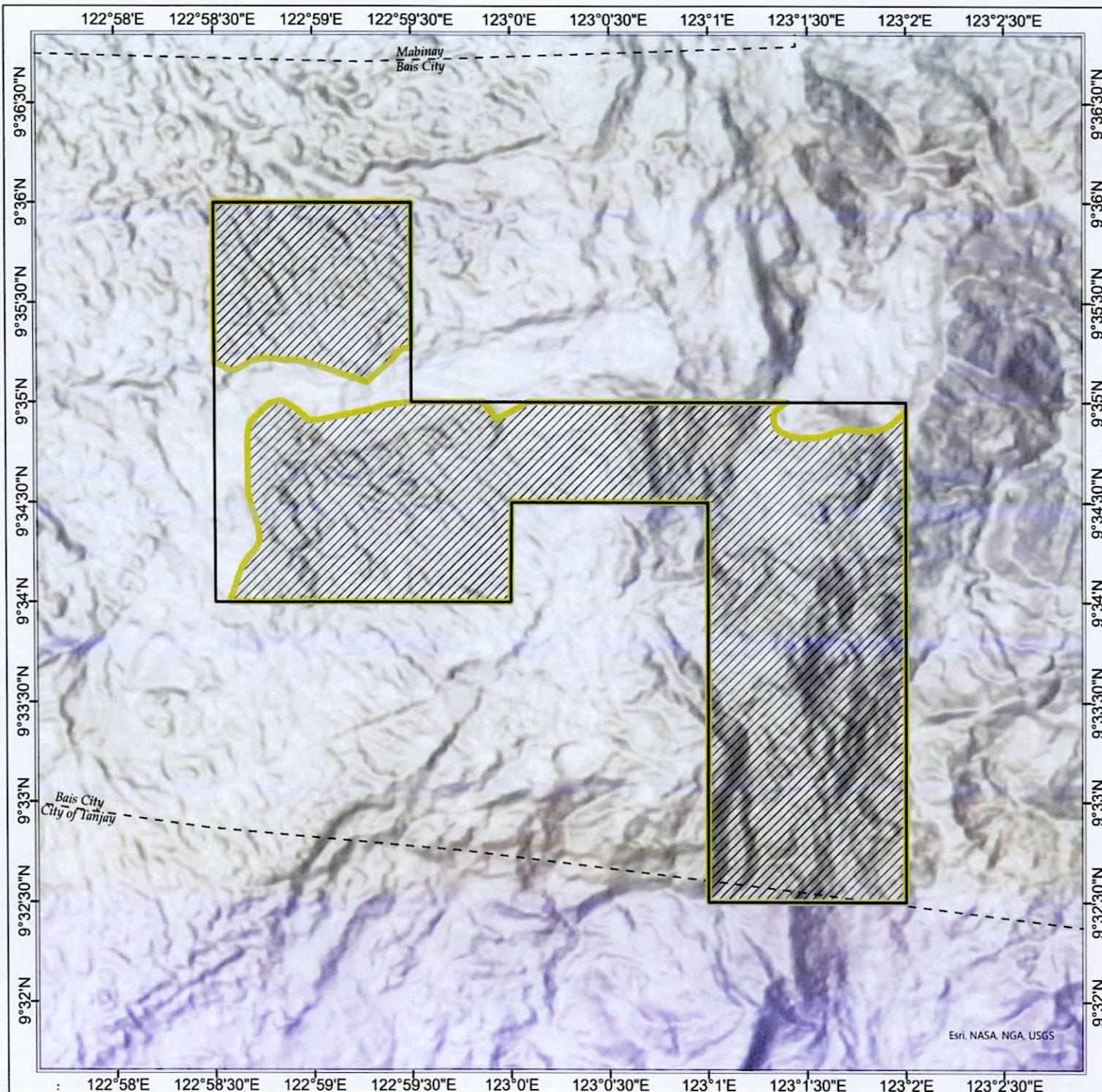
Note:

Provincial and Municipal Boundary is indicative only.



Esri, NASA, NGA, USGS






BAIS RENEWABLE ENERGY PROJECT




PROPOSED FOREST LAND USE
AGREEMENT AREA

Province of Negros Oriental



PCS: PRS 92 - PTM Zone IV

Legend

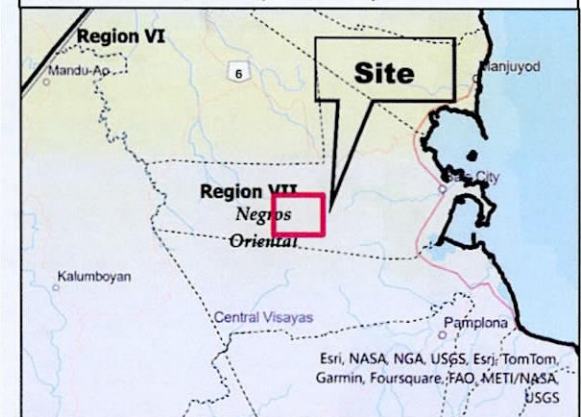
-  Service Contract Area
-  Proposed FLAg Area
-  LGU Administrative Boundary

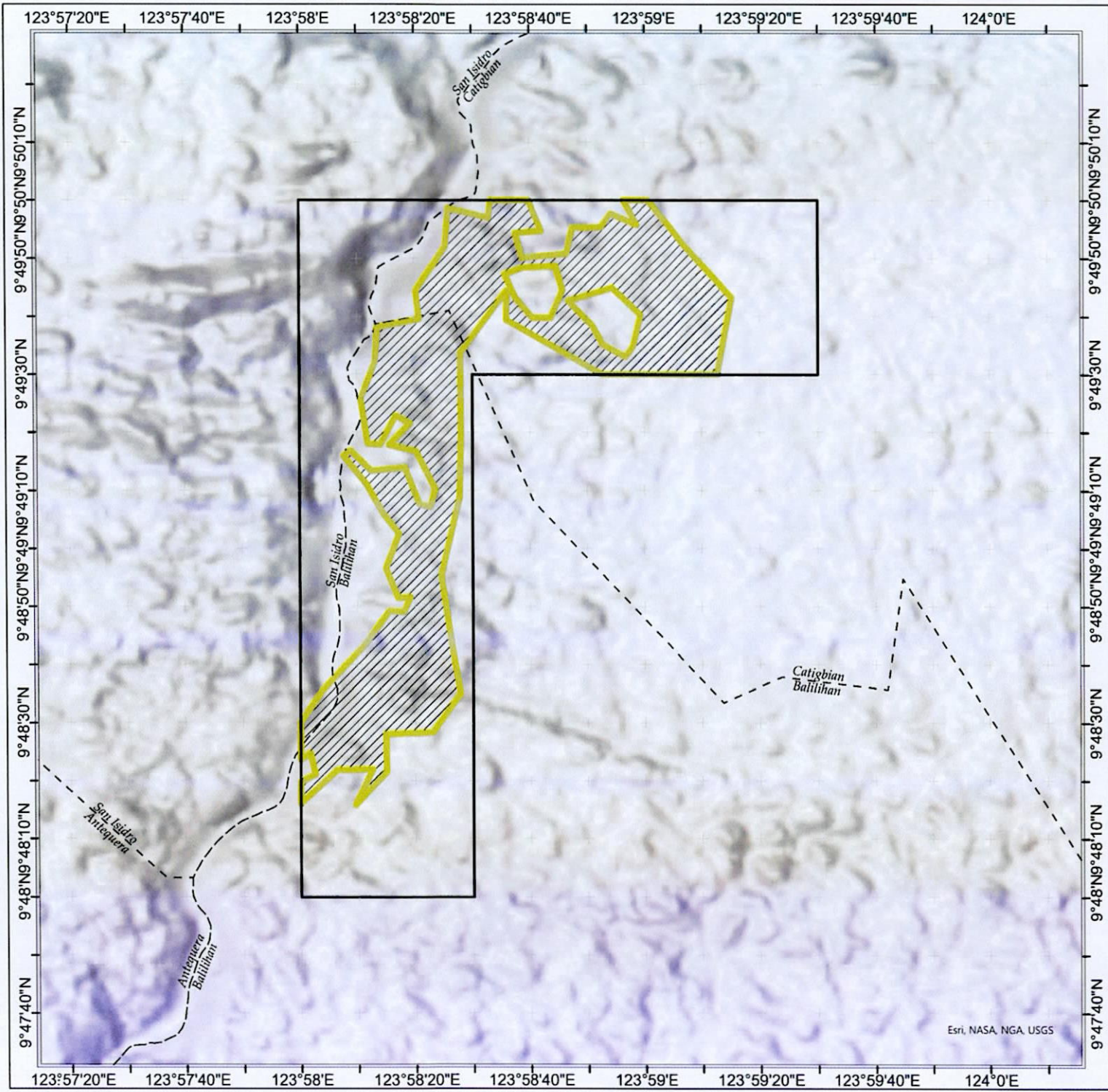
Data Source:

Provincial and Municipal Boundary is based from the data of the Human Data Exchange.
Data on the tenurial instruments are gathered from the respective CENRO.

Note:

Provincial and Municipal Boundary is indicative only.






BOHOL 1 RENEWABLE ENERGY PROJECT




PROPOSED FOREST LAND USE AGREEMENT AREA

Province of Bohol



PCS: PRS 92 - PTM Zone V

Legend

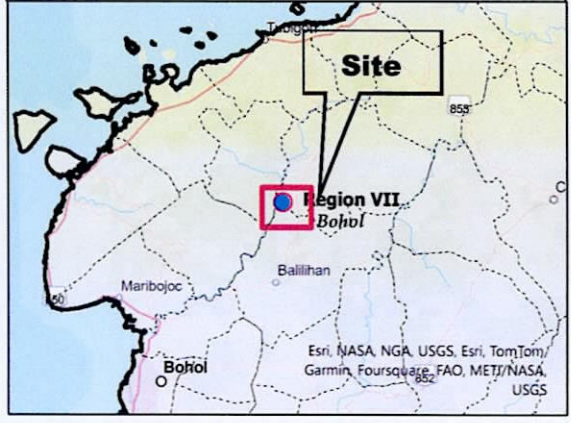
-  Service Contract Area
-  Proposed FLAG Area
-  LGU Administrative Boundary

Data Source:

Provincial and Municipal Boundary is based from the data of the Human Data Exchange.
Data on the tenorial instruments are gathered from the respective CENRO.

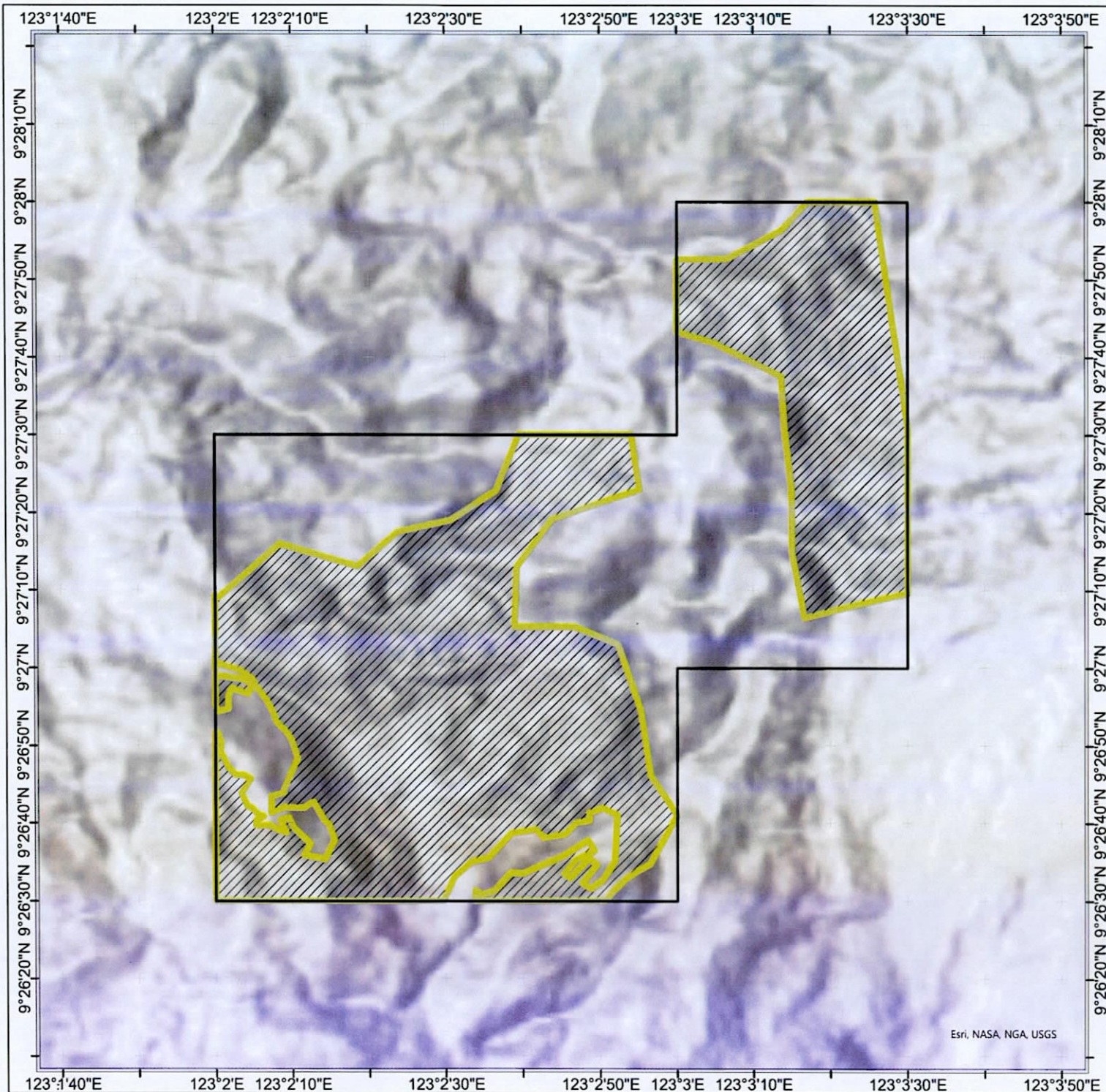
Note:

Provincial and Municipal Boundary is indicative only.



Esri, NASA, NGA, USGS


Esri, NASA, NGA, USGS, Esri, TomTom, Garmin, Foursquare, FAO, METI/NASA, USGS



PAMPLONA RENEWABLE ENERGY PROJECT




PROPOSED FOREST LAND USE AGREEMENT AREA

Province of Negros Oriental



PCS: PRS 92 - PTM Zone IV

Legend

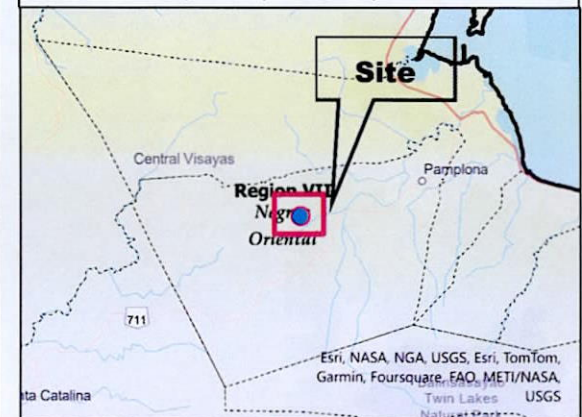
-  Service Contract Area
-  Proposed FLAg Area
-  LGU Administrative Boundary

Data Source:

Provincial and Municipal Boundary is based from the data of the Human Data Exchange.
Data on the tenurial instruments are gathered from the respective CENRO.

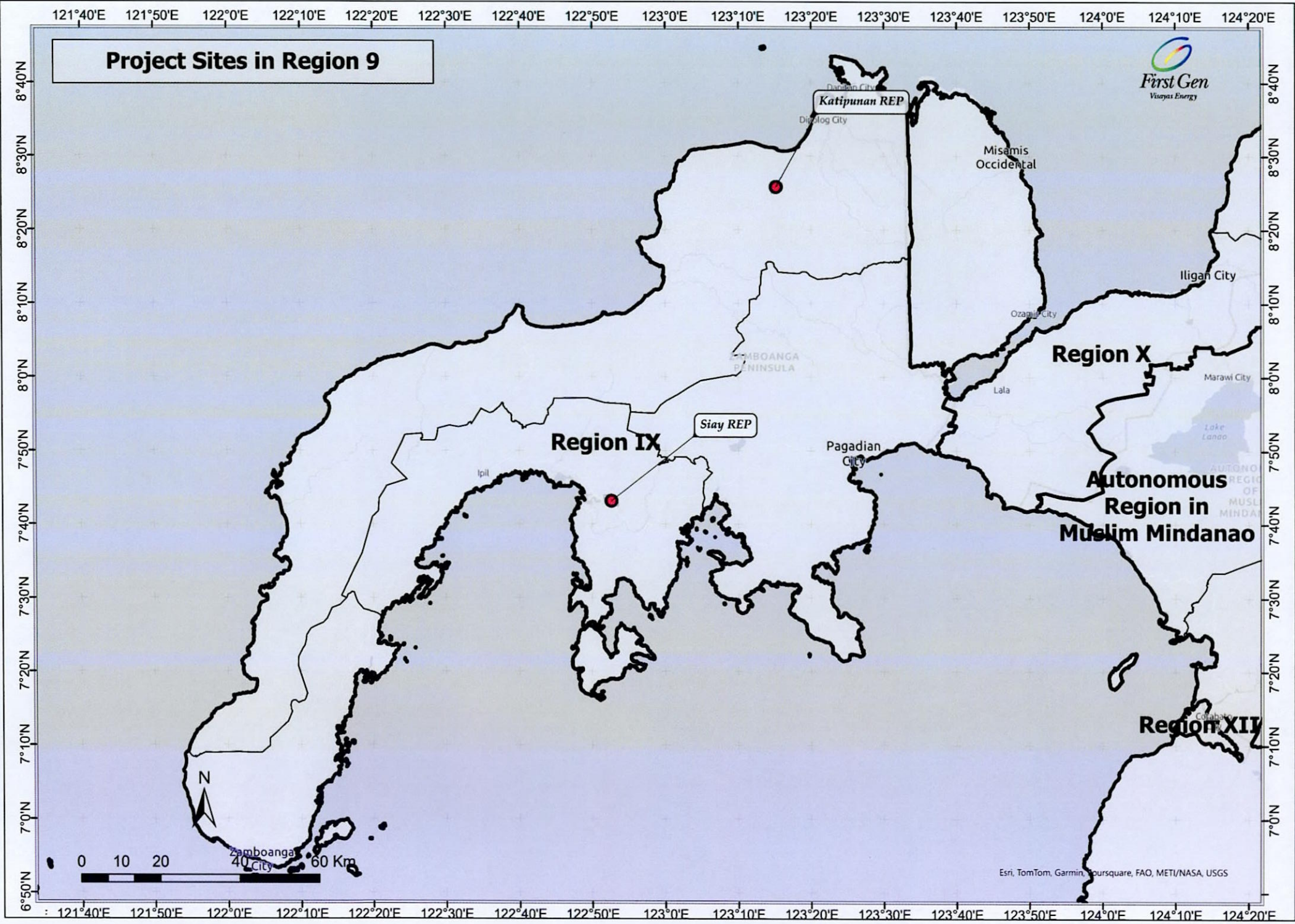
Note:

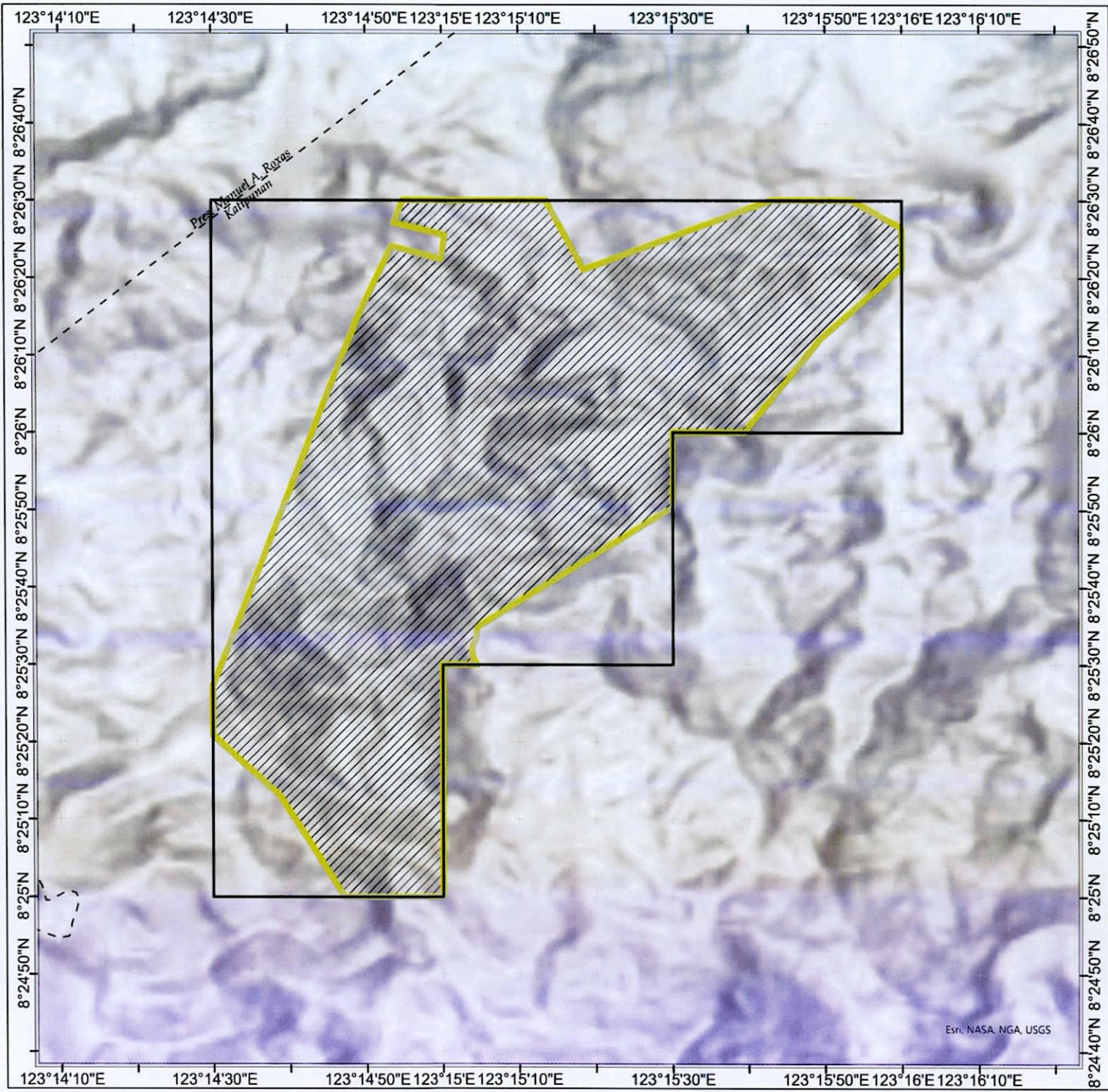
Provincial and Municipal Boundary is indicative only.



Esri, NASA, NGA, USGS

Esri, NASA, NGA, USGS, Esri, TomTom, Garmin, Foursquare, FAO, METI/NASA, Natural Earth, USGS






KATIPUNAN WIND POWER PROJECT

PROPOSED FOREST LAND USE AGREEMENT AREA

Province of Zamboanga del Norte



PCS: PRS 92 - PTM Zone IV

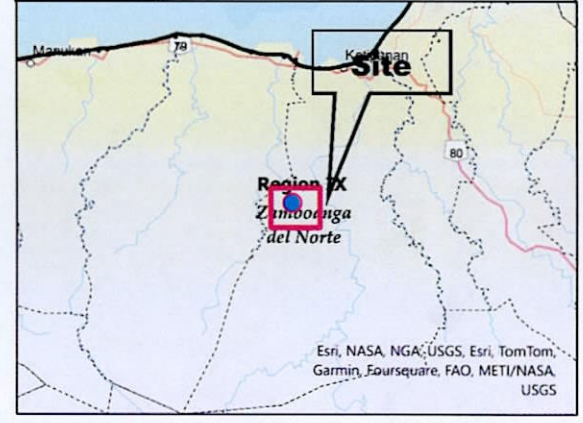
- Legend**
- Service Contract Area
 - Proposed FLAG Area
 - LGU Administrative Boundary

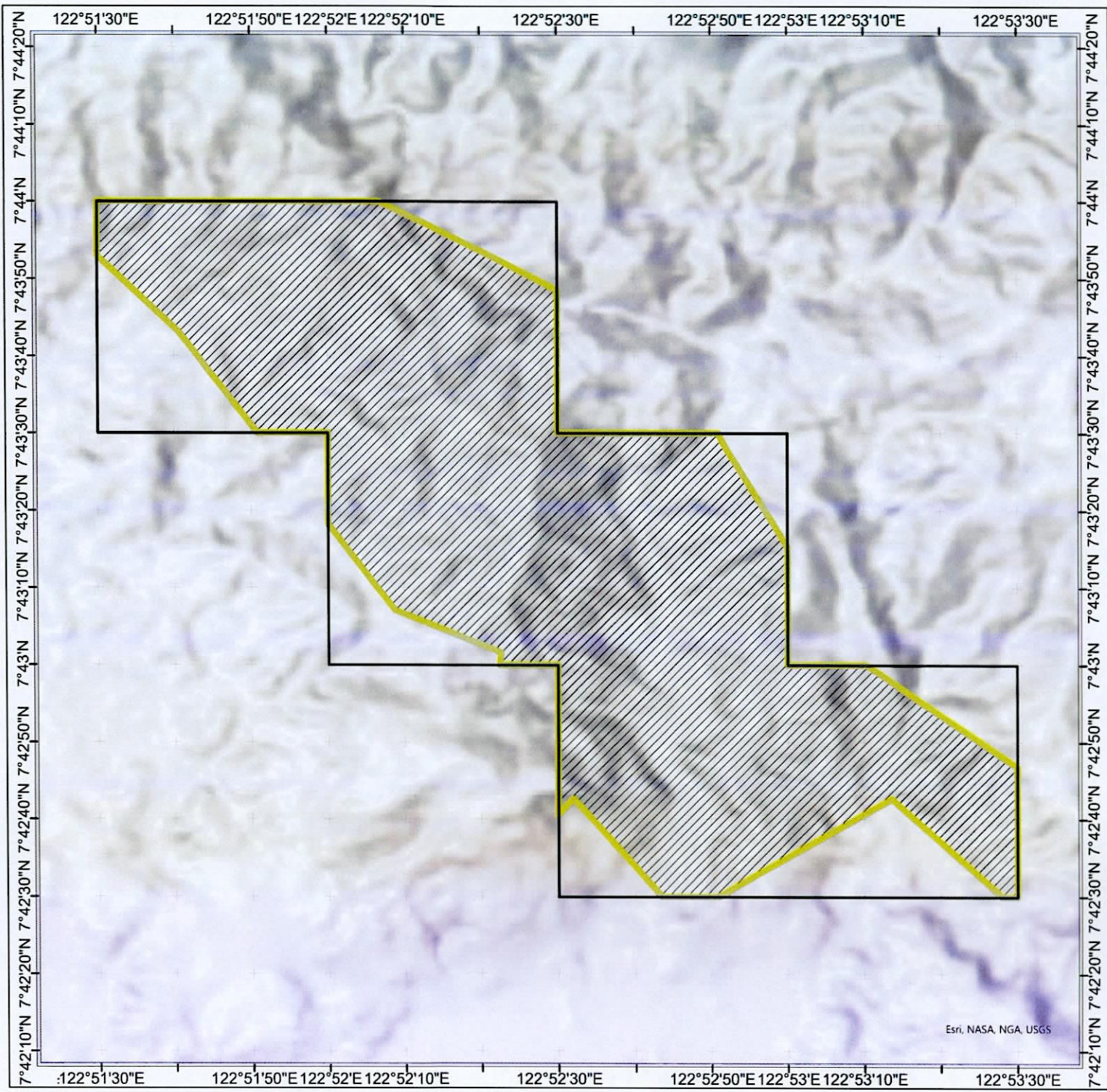
Data Source:

Provincial and Municipal Boundary is based from the data of the Human Data Exchange.
Data on the tenurial instruments are gathered from the respective CENRO.

Note:

Provincial and Municipal Boundary is indicative only.






SIAY RENEWABLE ENERGY PROJECT

**PROPOSED FOREST LAND USE
AGREEMENT AREA**

Province of Zamboanga Sibugay

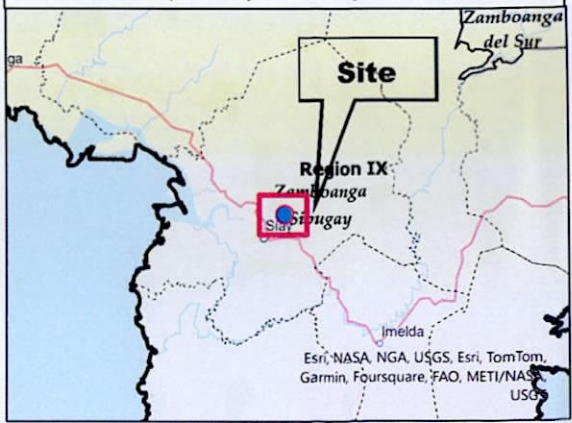


PCS: PRS 92 - PTM Zone IV

- Legend**
- Service Contract Area
 - Proposed FLAg Area
 - LGU Administrative Boundary

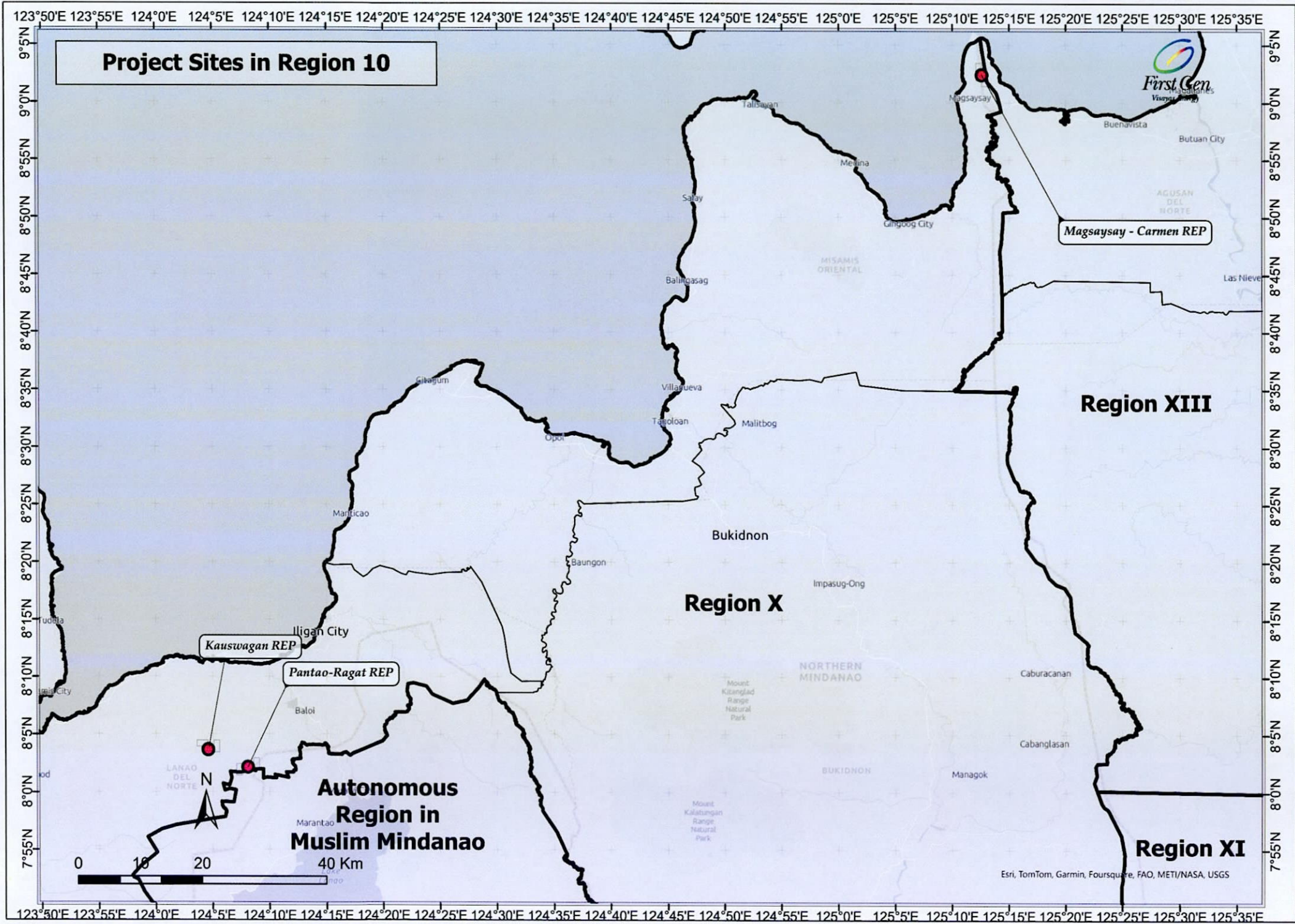
Data Source:
 Provincial and Municipal Boundary is based from the data of the Human Data Exchange.
 Data on the tenurial instruments are gathered from the respective CENRO.

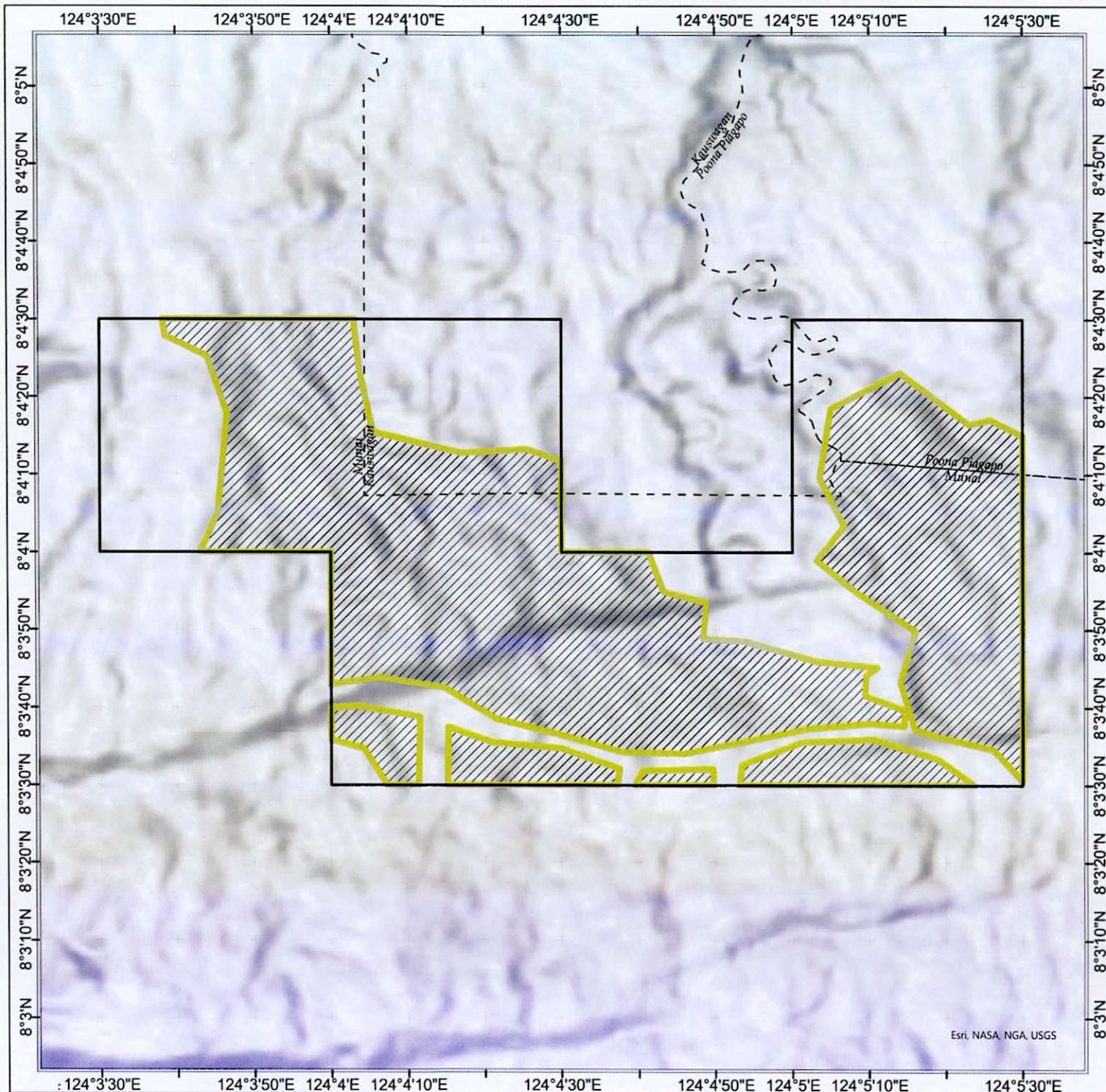
Note:
 Provincial and Municipal Boundary is indicative only.



Esri, NASA, NGA, USGS

Esri, NASA, NGA, USGS, Esri, TomTom, Garmin, Foursquare, FAO, METI/NASA, USGS









KAUSWAGAN RENEWABLE ENERGY PROJECT

PROPOSED FOREST LAND USE AGREEMENT AREA

Province of Lanao del Norte

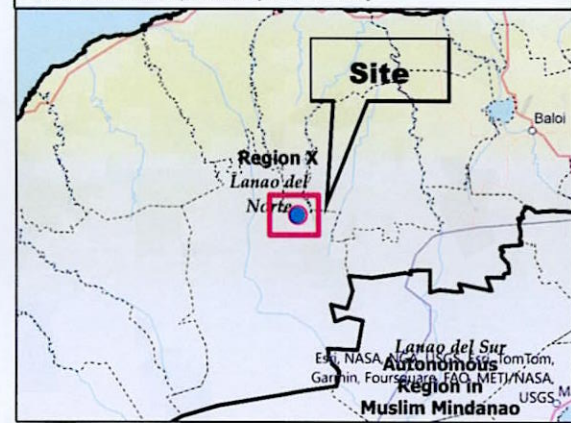


PCS: PRS 92 - PTM Zone V

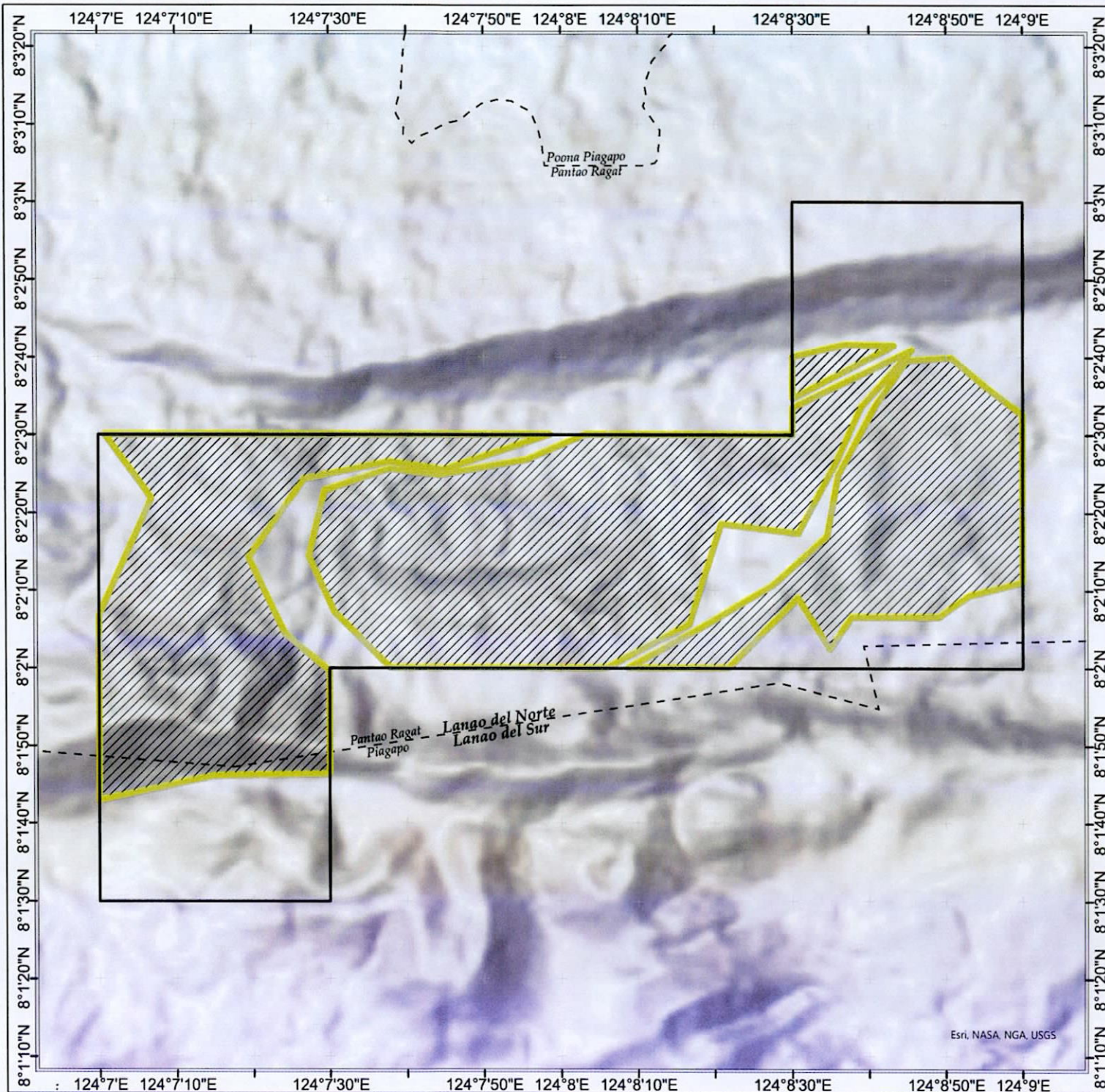
- Legend**
-  Service Contract Area
 -  Proposed FLAg Area
 -  LGU Administrative Boundary

Data Source:
 Provincial and Municipal Boundary is based from the data of the Human Data Exchange.
 Data on the tenurial instruments are gathered from the respective CENRO.

Note:
 Provincial and Municipal Boundary is indicative only.




Esri, NASA, NGA, USGS



PANTAO-RAGAT RENEWABLE ENERGY PROJECT

PROPOSED FOREST LAND USE AGREEMENT AREA

Province of Lanao del Norte and Lanao del Sur



PCS: PRS 92 - PTM Zone V

Legend

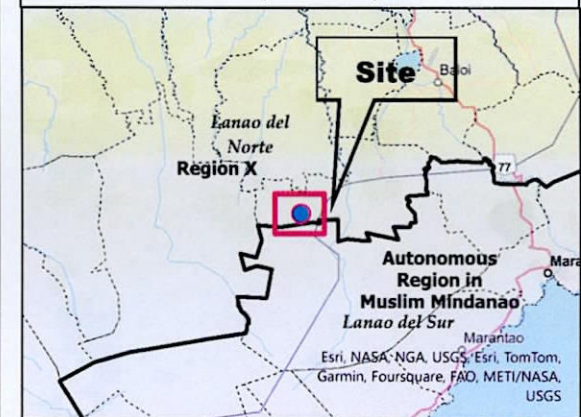
- Service Contract Area
- Proposed FLAG Area
- LGU Administrative Boundary

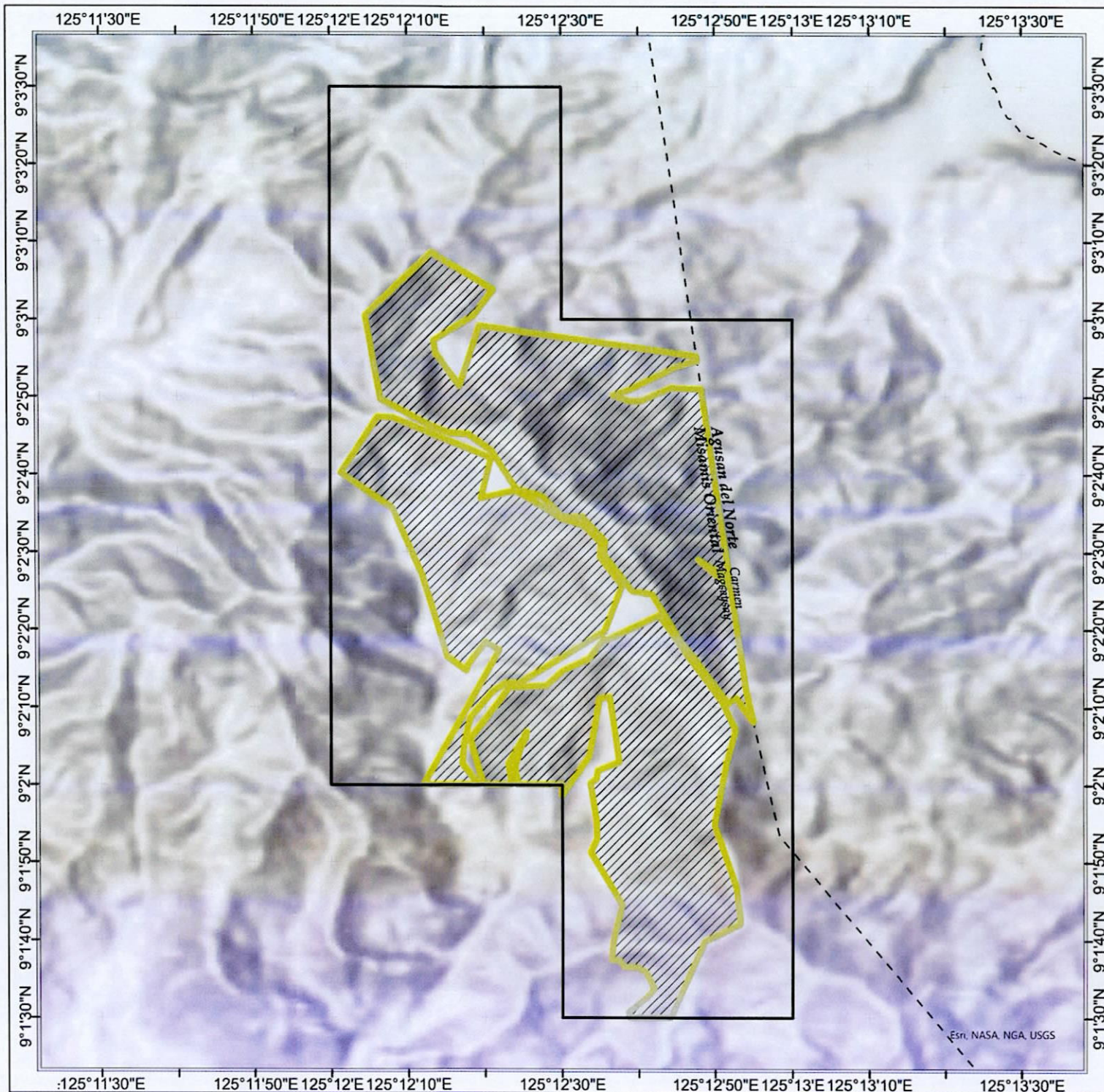
Data Source:

Provincial and Municipal Boundary is based from the data of the Human Data Exchange.
Data on the tenurial instruments are gathered from the respective CENRO.

Note:

Provincial and Municipal Boundary is indicative only.









MAGSAYSAY - CARMEN RENEWABLE ENERGY PROJECT

PROPOSED FOREST LAND USE AGREEMENT AREA

Province of Agusan Del Norte and Misamis Oriental

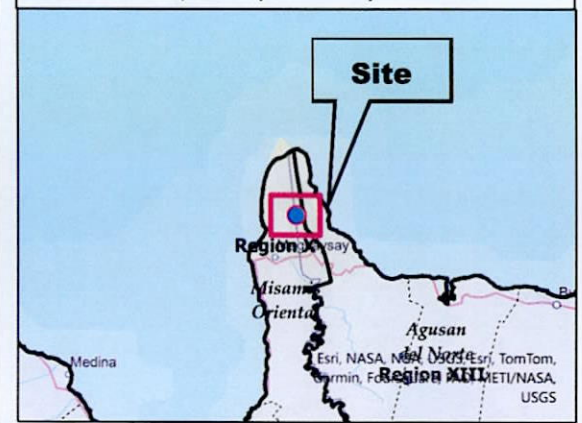


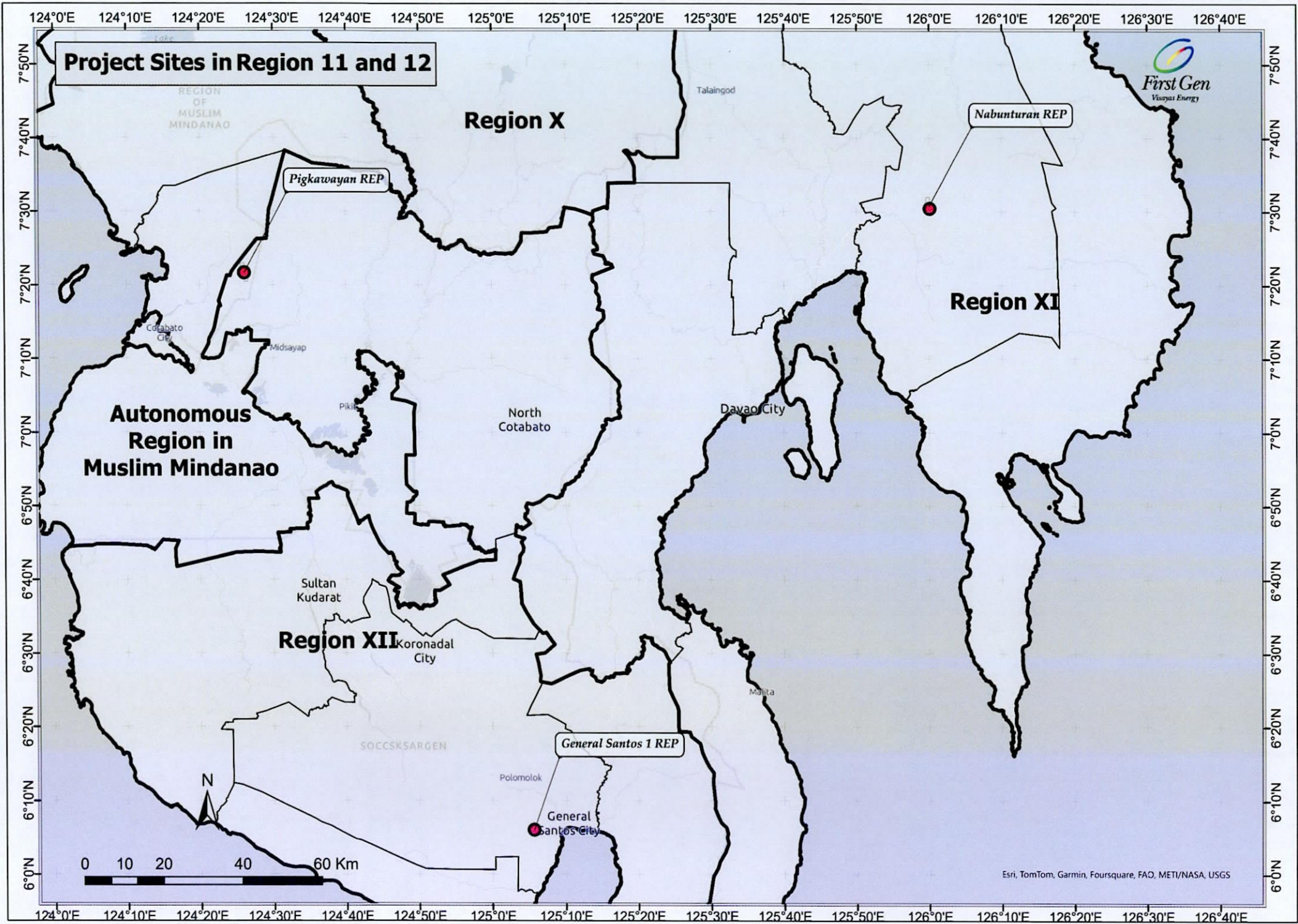
PCS: PRS 92 - PTM Zone V

- Legend**
-  Service Contract Area
 -  Proposed FLAg Area
 -  LGU Administrative Boundary

Data Source:
 Provincial and Municipal Boundary is based from the data of the Human Data Exchange.
 Data on the tenurial instruments are gathered from the respective CENRO.

Note:
 Provincial and Municipal Boundary is indicative only.





Project Sites in Region 11 and 12



Region X

Region XI


Region XII

Autonomous Region in Muslim Mindanao

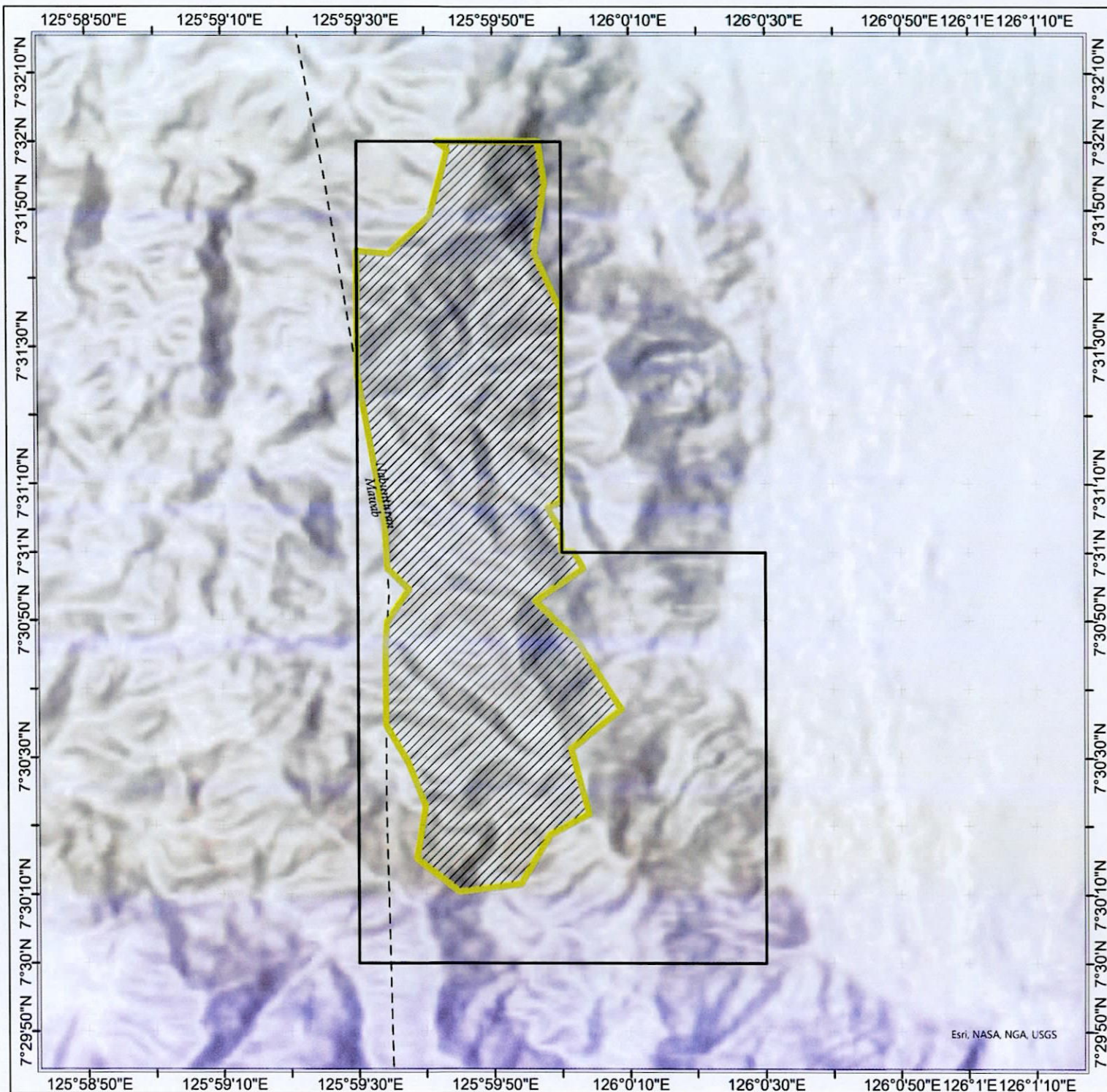
Pigkawayan REP

Nabunturan REP

General Santos 1 REP




Esri, TomTom, Garmin, Foursquare, FAO, METI/NASA, USGS



NABUNTURAN RENEWABLE ENERGY PROJECT




PROPOSED FOREST LAND USE AGREEMENT AREA

Province of Compostela Valley



PCS: PRS 92 - PTM Zone V

Legend

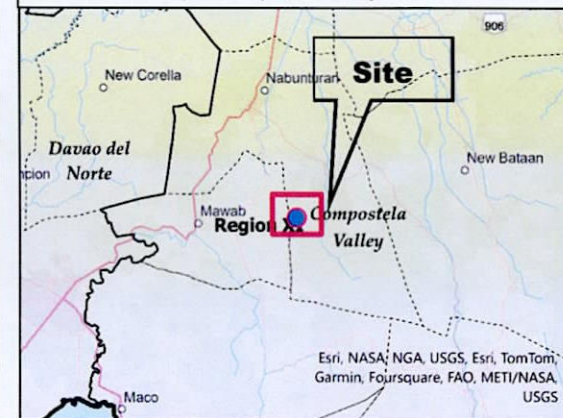
-  Service Contract Area
-  Proposed FLAG Area
-  LGU Administrative Boundary

Data Source:

Provincial and Municipal Boundary is based from the data of the Human Data Exchange.
Data on the tenurial instruments are gathered from the respective CENRO.

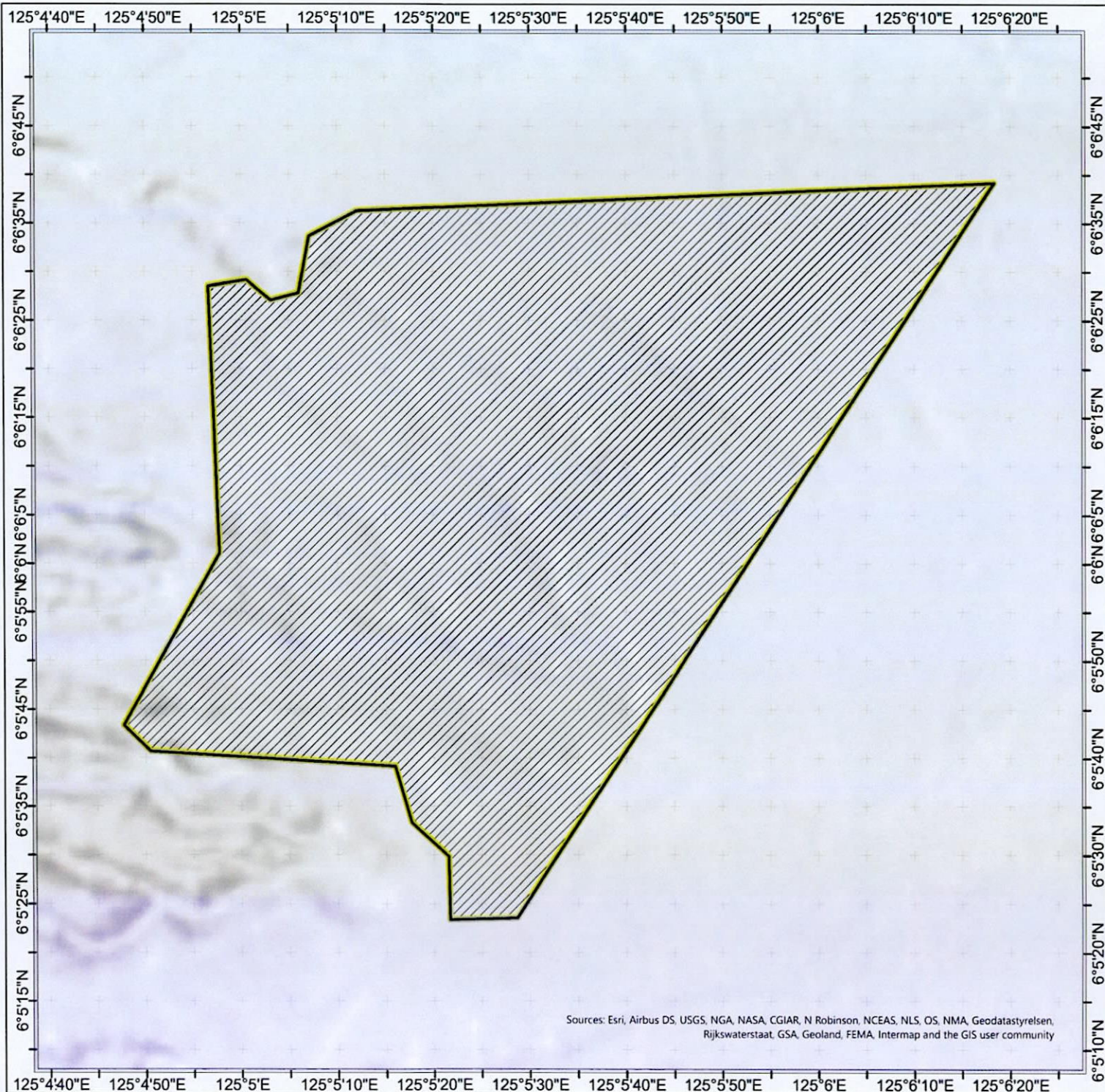
Note:

Provincial and Municipal Boundary is indicative only.



Esri, NASA, NGA, USGS

Esri, NASA, NGA, USGS, Esri, TomTom, Garmin, Foursquare, FAO, METI/NASA, USGS




Sources: Esri, Airbus DS, USGS, NGA, NASA, CGIAR, N Robinson, NCEAS, NLS, OS, NMA, Geodastatysrelen, Rijkswaterstaat, GSA, Geoland, FEMA, Intermap and the GIS user community



GENERAL SANTOS 1 RENEWABLE ENERGY PROJECT



PROPOSED FOREST LAND USE AGREEMENT AREA

Province of South Cotabato



PCS: PRS 92 - PTM Zone V

Legend

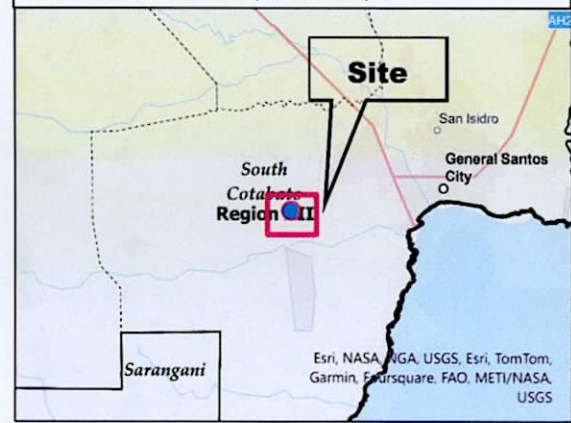
-  Service Contract Area
-  Proposed FLAg Area

Data Source:

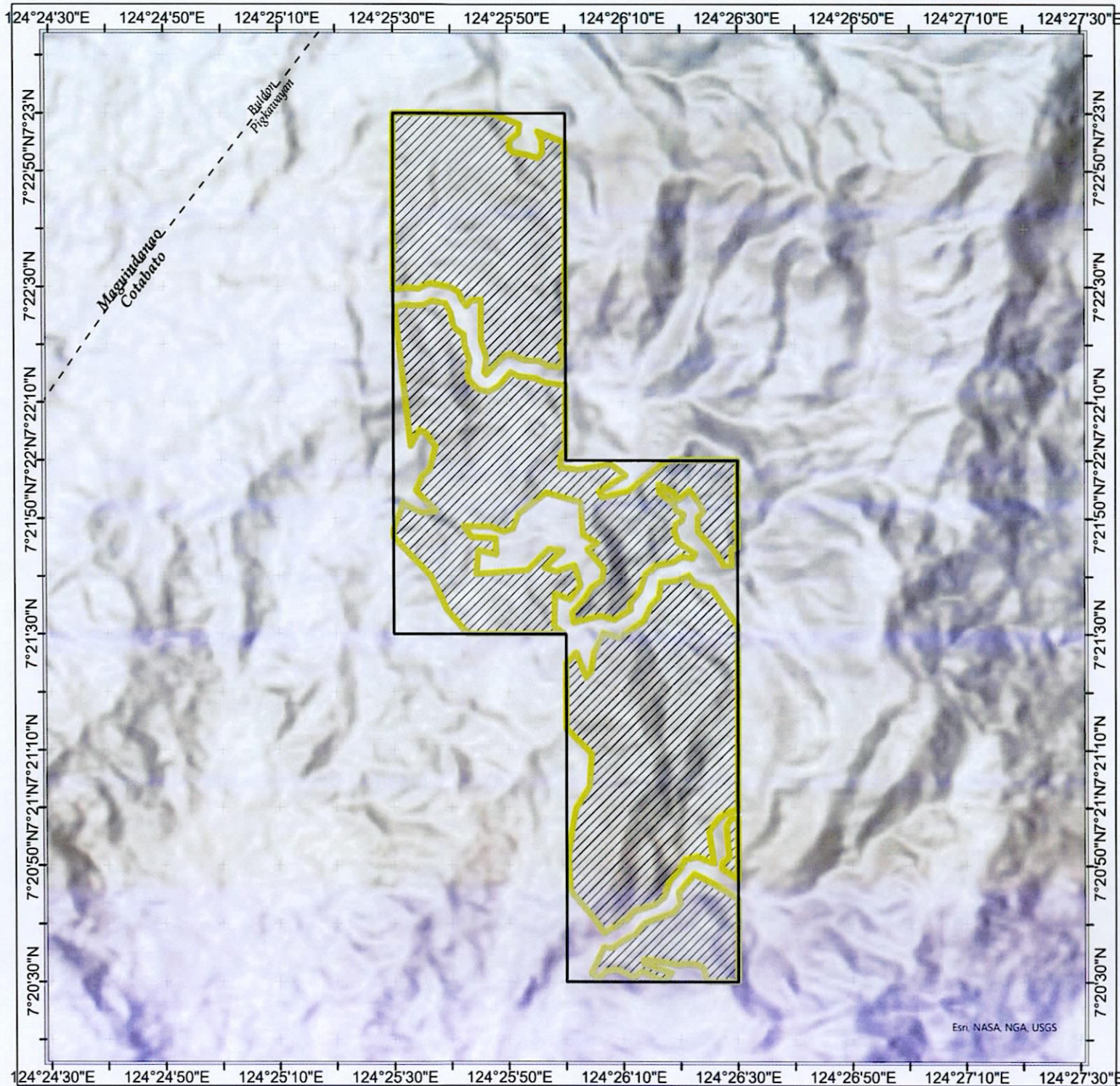
Provincial and Municipal Boundary is based from the data of the Human Data Exchange.
Data on the tenurial instruments are gathered from the respective CENRO.

Note:

Provincial and Municipal Boundary is indicative only.



Esri, NASA, NGA, USGS, Esri, TomTom, Garmin, Foursquare, FAO, METI/NASA, USGS



PIGKAWAYAN RENEWABLE ENERGY PROJECT




PROPOSED FOREST LAND USE AGREEMENT AREA

Province of Maguindanao and North Cotabato



PCS: PRS 92 - PTM Zone V

Legend

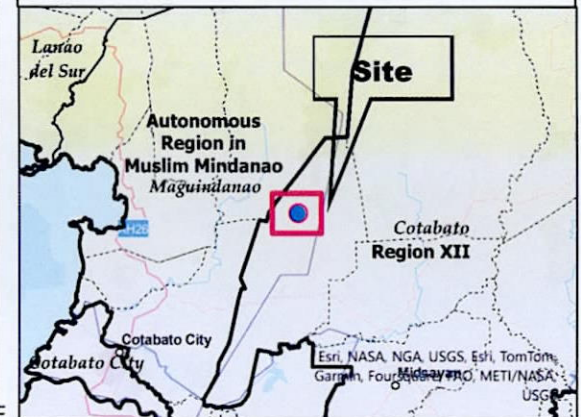
-  Service Contract Area
-  Proposed FLAG Area
-  LGU Administrative Boundary

Data Source:

Provincial and Municipal Boundary is based from the data of the Human Data Exchange.
Data on the tenurial instruments are gathered from the respective CENRO.

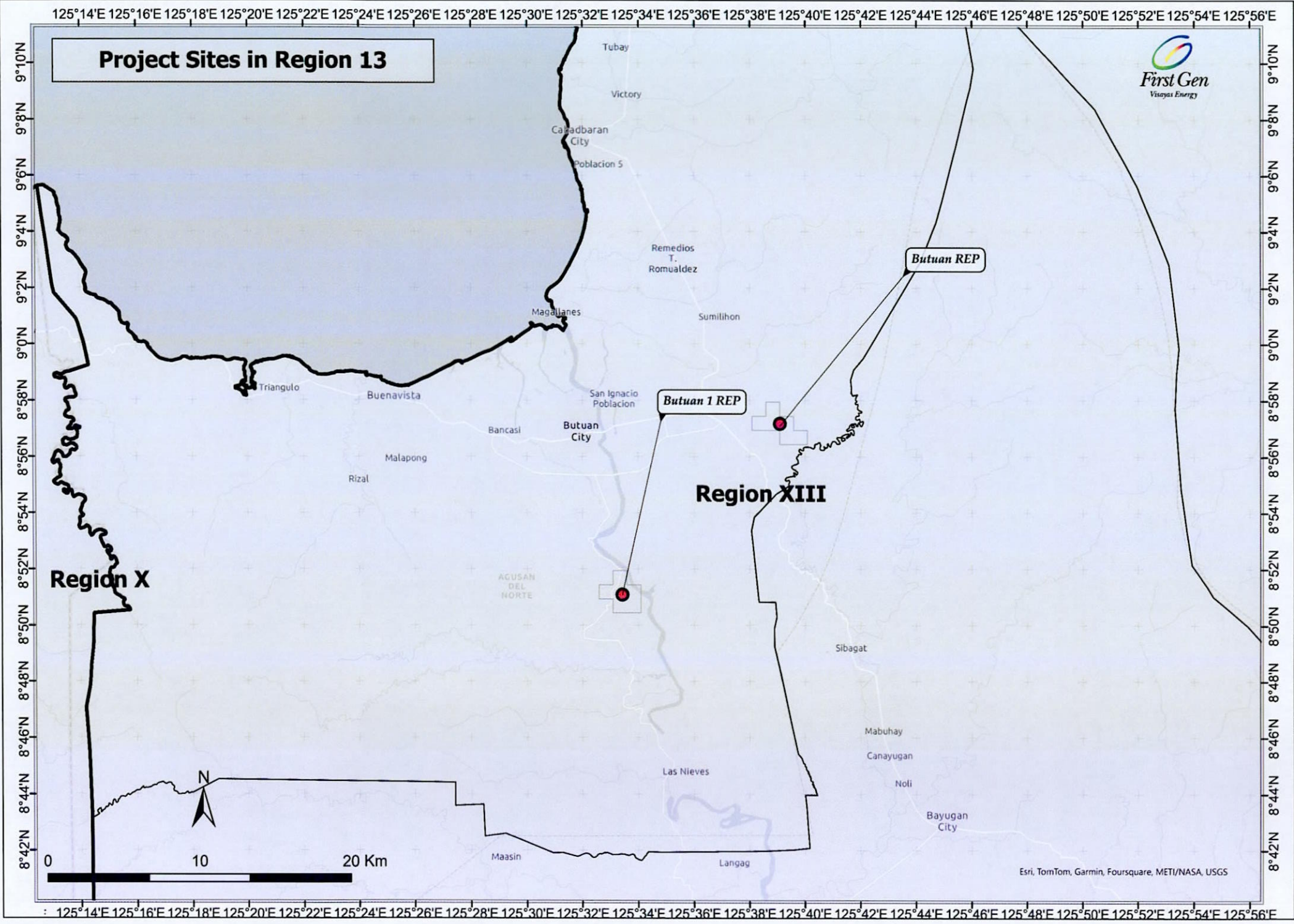
Note:

Provincial and Municipal Boundary is indicative only.



Esri, NASA, NGA, USGS

Esri, NASA, NGA, USGS, Esri, TomTom, Garmin, Foursquare, METI/NASA, USGS



Project Sites in Region 13




Region X

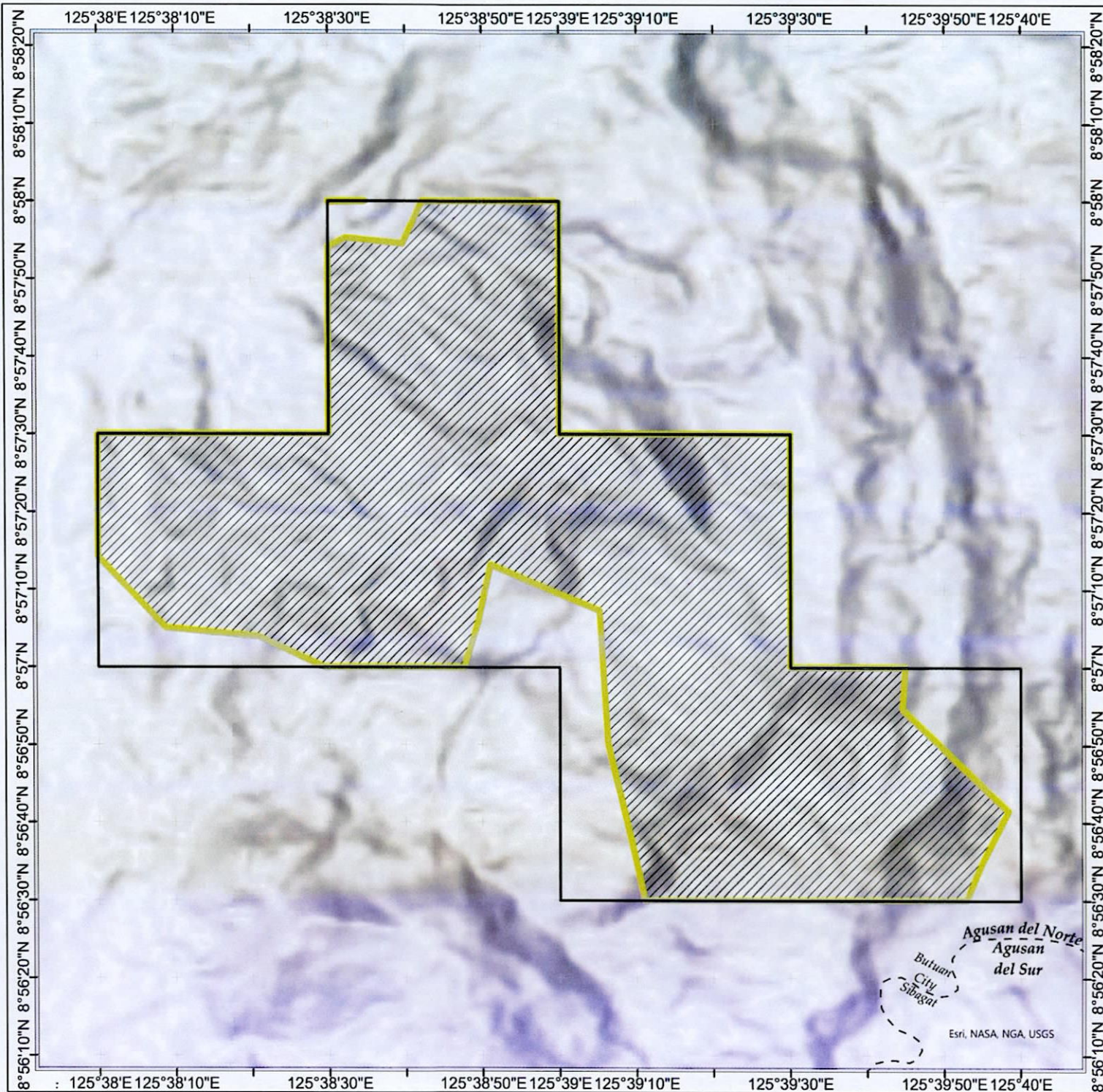
Region XIII

Butuan REP

Butuan 1 REP




Esri, TomTom, Garmin, Foursquare, METI/NASA, USGS



BUTUAN RENEWABLE ENERGY PROJECT




PROPOSED FOREST LAND USE AGREEMENT AREA

Province of Agusan Del Norte



PCS: PRS 92 - PTM Zone V

Legend

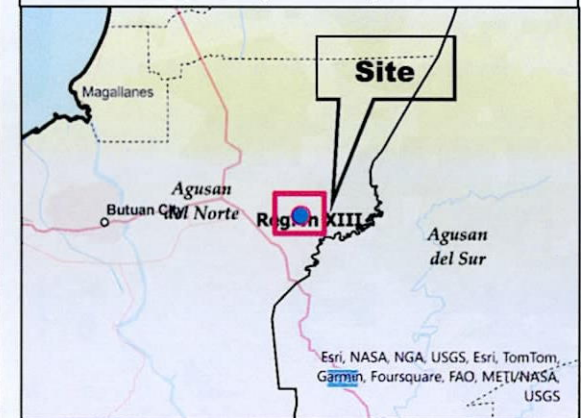
-  Service Contract Area
-  Proposed FLAg Area
-  LGU Administrative Boundary

Data Source:

Provincial and Municipal Boundary is based from the data of the Human Data Exchange.
Data on the tenurial instruments are gathered from the respective CENRO.

Note:

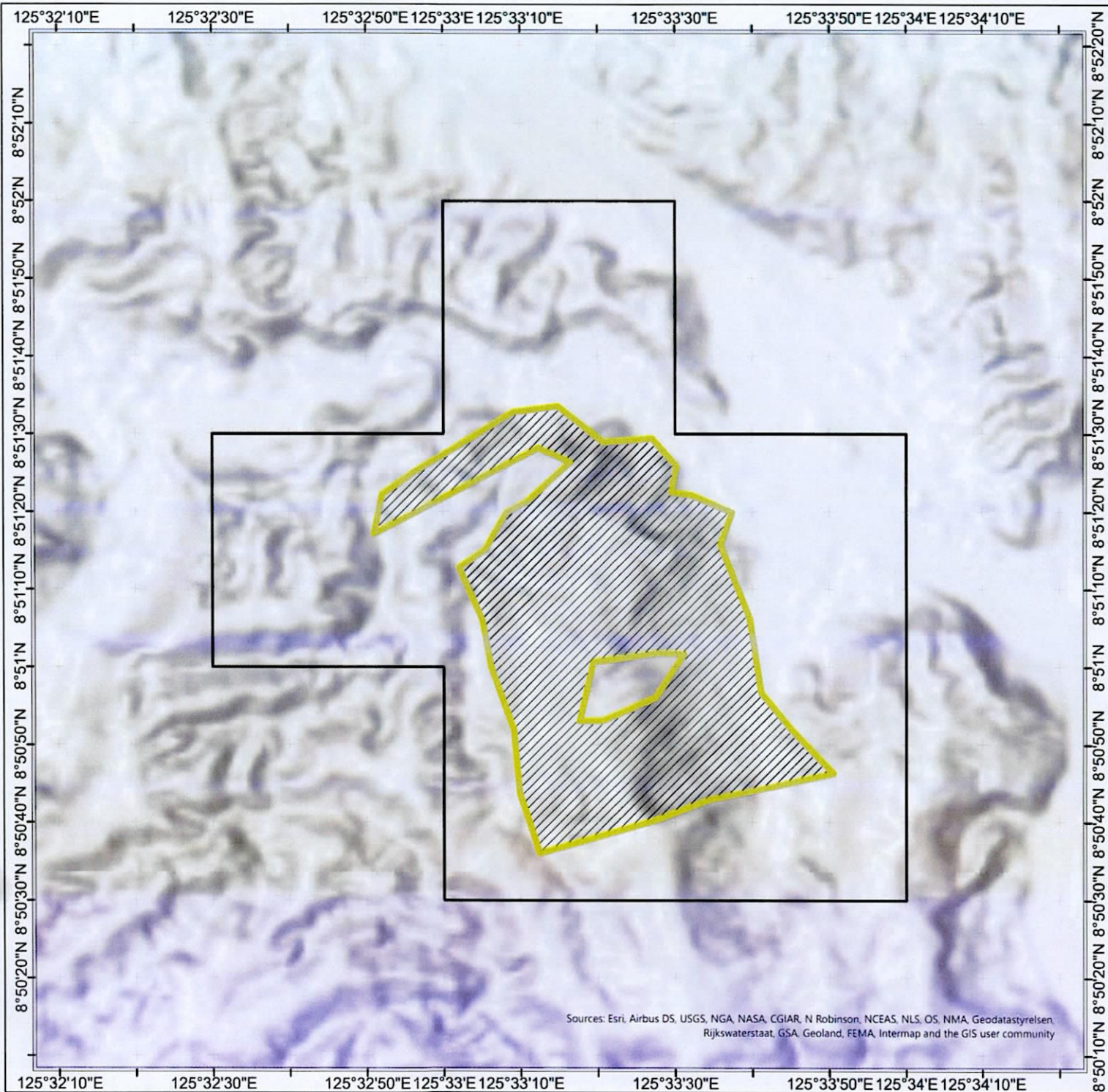
Provincial and Municipal Boundary is indicative only.



Agusan del Norte
Agusan del Sur
Butuan City
Sibagat

Esri, NASA, NGA, USGS

Esri, NASA, NGA, USGS, Esri, TomTom, Garmin, Foursquare, FAO, METU/NASA, USGS




Sources: Esri, Airbus DS, USGS, NGA, NASA, CGIAR, N Robinson, NCEAS, NLS, OS, NMA, Geodatastyrelsen, Rijkswaterstaat, GSA, Geoland, FEMA, Intermap and the GIS user community



BUTUAN 1 RENEWABLE ENERGY PROJECT




PROPOSED FOREST LAND USE AGREEMENT AREA

Province of Agusan Del Norte



PCS: PRS 92 - PTM Zone V

Legend

-  Service Contract Area
-  Proposed FLA Area
-  LGU Administrative Boundary

Data Source:

Provincial and Municipal Boundary is based from the data of the Human Data Exchange.
Data on the tenurial instruments are gathered from the respective CENRO.

Note:

Provincial and Municipal Boundary is indicative only.

