

**MALACAÑANG**  
Manila

**BY THE PRESIDENT OF THE PHILIPPINES**

**PROCLAMATION NO. 922**

**RESERVING A CERTAIN PARCEL OF LAND OF THE PUBLIC DOMAIN  
SITUATED IN BARANGAY DILAG, MUNICIPALITY OF TABUK,  
PROVINCE OF KALINGA, ISLAND OF LUZON AS SITE OF THE  
DILAG ELEMENTARY SCHOOL**

Upon recommendation of the Secretary of Environment and Natural Resources, and by virtue of the powers vested in me by law, **I, GLORIA MACAPAGAL-ARROYO**, President of the Republic of the Philippines, do hereby withdraw from sale, entry, disposition or settlement and reserve for school site purposes of the Dilag Elementary School, under the administration of the Department of Education, a certain parcel of land of the public domain containing an area of **NINE THOUSAND SEVEN HUNDRED FIFTY ONE (9,751) SQUARE METERS**, more or less, situated at Barangay Dilag, Municipality of Tabuk, Province of Kalinga, Island of Luzon, subject to private rights if any there be, which parcel of land is now particularly described as follows:


**Lot No. 130, Csd-133213-000151  
(DILAG ELEMENTARY SCHOOL)**

A PARCEL OF LAND (Lot No. 130, CSD-133213-000151, being a portion of Lot 861, Pls-93), situated at Barangay Dilag, Municipality of Tabuk, Province of Kalinga, Island of Luzon.

Bounded on the SE., along line 1-2 by Road Lot 3; on the SW., along lines 2-3-4 by Road Lot 3; on the NW., along line 4-5 by Road (10.00 m. wide); on the NW., along line 5-6 by Road Lot 2; on the N. & NE., along lines 6-7-8 also by Road Lot 2; and on the SE., along line 8-1 also by Road Lot 2.

Beginning from point marked "1" on plan, being N. 39 deg. 43' W., 1,245.61 m. from Pls-93, Tabuk, Kalinga, thence:

S. 50 deg. 58' W.,	5.10 m. to point 2;
N. 85 deg. 42' W.,	106.05 m. to point 3;
N. 08 deg. 52' E.,	3.50 m. to point 4;
N. 08 deg. 36' E.,	75.33 m. to point 5;
N. 37 deg. 42' E.,	6.12 m. to point 6;
N. 87 deg. 32' E.,	103.14 m. to point 7;



S. 42 deg. 38' E.,  
S. 07 deg. 39' W.,

4.46 m. to point 8;  
89.46 m. to point of

beginning, containing an area of **NINE THOUSAND SEVEN HUNDRED FIFTY ONE (9,751) SQUARE METERS**, more or less.

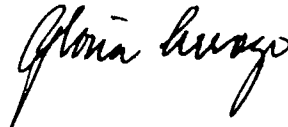
All points referred to are indicted on the plan and marked on the ground by "BL Cyl. Conc. Mons. 15x40 cm. Bearings True: Date of Original Survey, May 4, 1939; Date of Subdivision Survey May 14 to August 10, 1991 duly executed by Geodetic Engineer Eleonor A. Reyes and approved on October 22, 1992.

The tract of land herein reserved shall be non-alienable until again declared alienable through Proclamation by the President.

**IN WITNESS WHEREOF**, I have hereunto set my hand and caused the seal of the Republic of the Philippines to be affixed.

Done in the City of Manila, this 23rd day of September, in the year of our Lord, Two Thousand and Five.

By the President:




**EDUARDO R. ERMITA**  
Executive Secretary



PGMA Hologram # 32409

CERTIFIED COPY:



**LAMBERTO R. BARBIN**  
In-charge  
Malacanan Records Office

gl/19-28-05