

MALACAÑANG
Manila

BY THE PRESIDENT OF THE PHILIPPINES

PROCLAMATION NO. 176

DECLARING THE YEAR 2002 AS "THE YEAR OF MOUNTAINS", AND THE MONTH OF JUNE OF EVERY YEAR THEREAFTER AS "THE MONTH OF MOUNTAINS" IN THE PHILIPPINES, AND PROVIDING FOR THE CONDUCT OF ACTIVITIES FOR ITS CELEBRATION

WHEREAS, the United Nations General Assembly has declared the year 2002 as the International Year of the Mountain (IYM) and has provided the overall goal of ensuring the well being of mountain populations by promoting sustainable development of the country's forest resources and thus encourages all government agencies, organizations, non-government organizations, private sector to consider the actions needed to increase awareness in the importance of sustainable mountain development;

WHEREAS, the Philippines supports global initiatives towards environmental management and protection by recalling the relevant provisions of Chapter 13 of Agenda 21 on "Sustainable Mountain Development";

WHEREAS, Article II, Section 16 of the 1987 Constitution provides for the protection and advancement of the right of the Filipino people to a healthful and balanced ecology;

WHEREAS, the critical importance of protecting and maintaining the natural biological and physical diversities of the environment notably on areas with biologically unique features to sustain human life and development, as well as plant and animal life, through the establishment of the National Integrated Protected Areas System (NIPAS), is recognized;

WHEREAS, the Philippines acknowledges and affirms indigenous knowledge, systems and practices of the indigenous peoples, constituting about 20% of the country's population and who have been managing mountain resources since time immemorial;

WHEREAS, in recognition of the importance of the forest ecosystem and its resources in the Philippines as direct life-support base and source of goods and services for the welfare of the Filipino people, it is declared a policy that Community-based Forest Management shall be the primary national strategy to achieve sustainable forestry, equitable access and social justice, taking into account the needs and aspirations of local communities whose livelihood depends on the uplands;

NOW, THEREFORE, I, GLORIA MACAPAGAL-ARROYO, President of the Philippines, by virtue of the powers vested in me by law, do hereby declare the year 2002 as "Year of Mountains" and the month of June of every year thereafter as the "Month of Mountains" in the Philippines.



The Department of Environment and Natural Resources (DENR), in collaboration with other concerned government agencies, private sector, local government units (LGUs), state colleges and universities, government-owned or controlled corporations concerned, Indigenous Cultural Communities (ICCs)/Indigenous Peoples (IPs), non-government organizations (NGO), civil society and civic groups, shall spearhead the observance of the "Year of Mountains" in 2002 and the month of June as the "Month of Mountains" of each year thereafter through the conduct of activities that highlights conservation, protection and sustainable management practices of the Philippine mountains.

All concerned government agencies, ICCs/IPs, business, civil society and other stakeholders are hereby enjoined to provide full support to the observance of the "Year of Mountains" in 2002 and the month of June of every year thereafter as the "Month of Mountains".

The DENR is hereby directed to establish coordinative and oversight mechanisms with all organizations and institutions involved in the celebration of the "Year of Mountains" in 2002 and the month of June of every year thereafter as the "Month of Mountains". A National Committee for the International Year of Mountains shall be established by the DENR to coordinate the activities and oversee the participation of all organizations and institutions involved.

IN WITNESS WHEREOF, I have hereunto set my hand and caused the seal of the Republic of the Philippines to be affixed.

Done in the City of Manila, this *15th* day of *April*, in the year of Our Lord, two thousand and two.



By the President:


ALBERTO G. ROMULO
Executive Secretary



CERTIFIED COPY:

MARIANITO M. DIMAANDAL
Director III
April 16 - 02
Malacanan Palace

MALACANANG
Manila

BY THE PRESIDENT OF THE PHILIPPINES

PROCLAMATION NO. 267

RESERVING FOR SCHOOL SITE PURPOSES OF THE DAVAO NATIONAL AGRICULTURAL SCHOOL, CERTAIN PARCELS OF LAND OF THE PUBLIC DOMAIN SITUATED AT BARANGAYS CAMANSI, PROSPERIDAD, AND BANLASAN, MUNICIPALITY OF MONTEVISTA, COMPOSTELA VALLEY PROVINCE

Upon the recommendation of the Secretary of Environment and Natural Resources, and by virtue of the powers vested in me by law, I, **GLORIA MACAPAGAL-ARROYO**, President of the Philippines, do hereby withdraw from sale or settlement and reserve for school site purposes of the Davao National Agricultural School, under the administration of the Department of Education, subject to private rights, if any there be, certain parcels of land of the public domain situated at Barangays Camansi, Prosperidad, and Banlasan, Municipality of Monte Vista, Compostela Valley Province, Island of Mindanao, which parcels of land are more particularly described as follows:

**Lot 779-A, Csd-11-013648, Portion of Lot 559-A, Csd-11-011585
Identical to Lot 779, Pls-456
(DAVAO NATIONAL AGRICULTURAL SCHOOL)**

A parcel of land Lot No. 779-A, Csd-11013648, Portion of Lot 559-A, Csd-11-011585 identical to Lot 779, Pls-456, situated at Barangay Camansi, Municipality of Monte Vista, Compostela Valley Province, Island of Mindanao. Bounded on the NE., along lines 123-1-2-3-4-5-6-7-8-9-10-11-12-13-14-15-16-17-18-19-20-21-22-23-24-25-26-27-28-29-30-31-32-33-34-35-36-37-38-39-40-41-42-43-44-45 and 46 by Lot 779-B, Csd-11-013648, Public Easement 20.00 m. wide (Maputi Creek) on the SE., along line 46-47 by Lot 606; along line 47-48 by Lot 377; along line 48-49 by Lot 405; along line 49-50-51-52 by Lot 388; along line 52-53 by Lot 391; along line 53-54 by Lot 392, all of Pls-456; on the SW., along lines 54-55-56-57-58-59-60-61-62-63-64 and 65 by Lot 599-B, Csd-11-011585; along lines 65-66-67-68-69-70-71-72-73-74-75-76-77-78-79-80-81-82-83-84-85-86-87-88-89-90-91-92-93-94 by Lot 779-C, Csd-11-013648 Public Easement 20.00 m. wide (Creek) along lines 94-95-96-97-98-99-100-101-102-103-104-105-106-107-108-109-110-111-112-113-114-115-116 by Unclassified Public Forest; on the NW; along lines 116-117-118-119-120-121-122-123 by Lot 599-C, Csd-11-011585. Beginning at a point marked "1" on plan being N. 24 deg. 02'E., 3443.72 m. from BLLM No. 1, Pls-456.

T H E N C E :

S. 45 deg. 12'E., 89.37 m. to point 2;



S. 77 deg. 54'E., 232.40 m. to point 3;
N. 80 deg. 55'E., 60.52 m. to point 4;
S. 07 deg. 08'E., 99.60 m. to point 5;
S. 70 deg. 00'E., 79.84 m. to point 6;
S. 19 deg. 40'W., 63.00 m. to point 7;
S. 35 deg. 16'E., 65.58 m. to point 8;
N. 75 deg. 06'E., 93.50 m. to point 9;
S. 06 deg. 24'W., 55.90 m. to point 10;
S. 29 deg. 54'E., 48.58 m. to point 11;
N. 70 deg. 32'E., 121.90 m. to point 12;
S. 34 deg. 48'E., 7.75 m. to point 13;
S. 00 deg. 28'W., 59.71 m. to point 14;
S. 31 deg. 36'E., 78.34 m. to point 15;
S. 70 deg. 02'E., 179.24 m. to point 16;
S. 18 deg. 20'W., 18.85 m. to point 17;
S. 06 deg. 07'E., 144.46 m. to point 18;
S. 66 deg. 14'E., 36.47 m. to point 19;
N. 77 deg. 29'E., 64.51 m. to point 20;
S. 01 deg. 09'W., 53.08 m. to point 21;
S. 49 deg. 03'E., 189.33 m. to point 22;
N. 38 deg. 27'E., 90.99 m. to point 23;
N. 48 deg. 04'W., 85.28 m. to point 24;
N. 17 deg. 46'W., 1.34 m. to point 25;
N. 67 deg. 17'E., 132.21 m. to point 26;
N. 14 deg. 35'E., 201.31 m. to point 27;
N. 13 deg. 00'E., 127.57 m. to point 28;
N. 52 deg. 58'E., 6.33 m. to point 29;
S. 74 deg. 44'E., 57.79 m. to point 30;
S. 05 deg. 56'E., 19.26 m. to point 31;
S. 37 deg. 57'W., 49.25 m. to point 32;
S. 30 deg. 42'E., 56.25 m. to point 33;
S. 59 deg. 47'E., 87.87 m. to point 34;
S. 21 deg. 43'E., 170.68 m. to point 35;
N. 63 deg. 06'E., 4.64 m. to point 36;
N. 52 deg. 07'W., 89.36 m. to point 37;
S. 55 deg. 48'W., 84.45 m. to point 38;
S. 31 deg. 30'W., 115.93 m. to point 39;
S. 04 deg. 32'E., 51.29 m. to point 40;
S. 70 deg. 27'E., 89.69 m. to point 41;
N. 68 deg. 20'E., 78.17 m. to point 42;
S. 81 deg. 44'E., 89.89 m. to point 43;
S. 35 deg. 22'W., 41.14 m. to point 44;
S. 00 deg. 52'W., 71.04 m. to point 45;
S. 59 deg. 24'E., 267.58 m. to point 46;



S. 39 deg. 26'W., 458.73 m. to point 47;
S. 42 deg. 56'E., 454.33 m. to point 48;
S. 78 deg. 26'W., 442.68 m. to point 49;
N. 81 deg. 25'W., 332.53 m. to point 50;
S. 49 deg. 06'W., 137.71 m. to point 51;
S. 38 deg. 22'E., 251.85 m. to point 52;
S. 69 deg. 07'W., 238.14 m. to point 53;
S. 39 deg. 41'W., 198.61 m. to point 54;
N. 46 deg. 22'W., 100.00 m. to point 55;
N. 46 deg. 22'W., 100.00 m. to point 56;
N. 46 deg. 22'W., 100.00 m. to point 57;
N. 46 deg. 22'W., 100.00 m. to point 58;
N. 46 deg. 22'W., 100.00 m. to point 59;
N. 46 deg. 22'W., 100.00 m. to point 60;
N. 46 deg. 22'W., 100.00 m. to point 61;
N. 46 deg. 22'W., 100.00 m. to point 62;
N. 46 deg. 22'W., 193.07 m. to point 63;
N. 25 deg. 31'W., 200.00 m. to point 64;
N. 25 deg. 31'W., 183.80 m. to point 65;
N. 71 deg. 48'E., 137.76 m. to point 66;
S. 31 deg. 09'E., 46.17 m. to point 67;
N. 45 deg. 37'E., 48.79 m. to point 68;
S. 86 deg. 11'E., 22.12 m. to point 69;
N. 52 deg. 28'E., 31.39 m. to point 70;
S. 39 deg. 52'E., 73.30 m. to point 71;
N. 41 deg. 05'E., 36.39 m. to point 72;
S. 41 deg. 22'E., 16.60 m. to point 73;
N. 29 deg. 38'E., 14.56 m. to point 74;
S. 57 deg. 32'E., 42.22 m. to point 75;
S. 78 deg. 31'E., 18.94 m. to point 76;
S. 56 deg. 59'E., 35.47 m. to point 77;
N. 33 deg. 16'E., 20.75 m. to point 78;
S. 44 deg. 50'E., 63.00 m. to point 79;
S. 06 deg. 01'E., 13.35 m. to point 80;
N. 46 deg. 13'E., 35.09 m. to point 81;
S. 54 deg. 22'E., 26.00 m. to point 82;
S. 85 deg. 18'E., 20.29 m. to point 83;
S. 10 deg. 57'W., 19.23 m. to point 84;
S. 49 deg. 31'E., 65.98 m. to point 85;
N. 43 deg. 39'E., 46.10 m. to point 86;
N. 20 deg. 38'E., 20.77 m. to point 87;
S. 62 deg. 51'E., 1.31 m. to point 88;
S. 20 deg. 29'E., 9.03 m. to point 89;
S. 33 deg. 51'W., 48.33 m. to point 90;



S. 80 deg. 38'E.,	67.59 m. to point 91;
N. 46 deg. 40'E.,	40.99 m. to point 92;
S. 61 deg. 27'E.,	22.87 m. to point 93;
N. 03 deg. 37'E.,	20.25 m. to point 94;
N. 03 deg. 37'E.,	374.04 m. to point 95;
N. 61 deg. 19'W.,	169.36 m. to point 96;
N. 29 deg. 54'E.,	166.25 m. to point 97;
N. 32 deg. 16'E.,	109.95 m. to point 98;
N. 33 deg. 29'E.,	219.00 m. to point 99;
N. 44 deg. 28'W.,	54.72 m. to point 100;
N. 14 deg. 55'W.,	18.72 m. to point 101;
S. 77 deg. 03'W.,	25.44 m. to point 102;
S. 61 deg. 33'W.,	42.00 m. to point 103;
S. 71 deg. 50'W.,	34.96 m. to point 104;
S. 03 deg. 33'W.,	22.13 m. to point 105;
S. 85 deg. 56'W.,	32.42 m. to point 106;
N. 07 deg. 01'E.,	26.71 m. to point 107;
S. 85 deg. 43'W.,	19.55 m. to point 108;
N. 09 deg. 53'E.,	32.28 m. to point 109;
S. 74 deg. 29'W.,	18.76 m. to point 110;
N. 27 deg. 55'W.,	28.96 m. to point 111;
S. 43 deg. 54'W.,	24.11 m. to point 112;
S. 77 deg. 55'W.,	32.96 m. to point 113;
S. 20 deg. 00'E.,	38.66 m. to point 114;
S. 31 deg. 07'W.,	21.22 m. to point 115;
N. 48 deg. 34'W.,	124.27 m. to point 116;
N. 55 deg. 55'W.,	55.27 m. to point 117;
N. 26 deg. 06'W.,	74.28 m. to point 118;
N. 41 deg. 44'W.,	131.33 m. to point 119;
N. 65 deg. 19'W.,	131.08 m. to point 120;
N. 57 deg. 23'W.,	103.02 m. to point 121;
N. 45 deg. 53'W.,	189.21 m. to point 122;
N. 31 deg. 47'E.,	106.89 m. to point 123;
S. 58 deg. 36'E.,	99.00 m. to point of

beginning, containing an area of ONE MILLION NINE HUNDRED TWENTY SIX THOUSAND SIX HUNDRED (1,926,600) SQUARE METERS, MORE OR LESS. Corners 1-2-3-4-5-6-7-8-9-10-11-12-13-14-15-16-17-18-19-20-21-22-23-24-25-26-27-28-29-30-31-32-33-34-35-36-37-38-39-40-41-42-43-44-45 and 46 are "GS" Cyl. Conc. Mons. 15x40 cm. Corners 47-48-49-50-51-52-53 are "Old Pls", Corners 54-55-56-57-58-59-60-61-62-63-64-65 and 94-95-96-97-98-99-100-101-102-103-104-105-106-107-108-109-110-111-112-113-114-115-116-117-118-119-120-121-122-123 are "Old GS" Cyl. Conc. Mons. 15x60 cm. and the rest along Creek are stakes. Bearings: True; Date of Original Survey, January 9, 1956 to December 31, 1957; Date Subdivision Survey,



PDMA Output # 15320



December 18, 1997 by Geodetic Engineer, Macario D. Palon; Date Approved, April 23, 1998. NOTE: Lot No. 779-A, Csd-11-013648, is equivalent to Lot 1581. Pls-456 and covered by Proposed Presidential Proclamation.

**Lot 771-A, Csd-11-013647, Portion of Lot 588-A, Csd-11-011585 identical to
Lot 771, Pls-456
(DAVAO NATIONAL AGRICULTURAL SCHOOL)**

A parcel of land Lot 771-A, Csd-11-013647, portion of Lot 588-A, Csd-11-011585 identical to Lot 771, Pls-456, situated at Barangay Banlasan, Municipality of Montevista, Compostela Valley Province, Island of Mindanao. Bounded on the NE., along line 23-24 by Lot 588-C, Csd-011585; along lines 24-25-26 by Lot 771-C, Csd-11-013647; Public Easement 20.00 m. wide along lines 26-27-28-29 by Lot 588-B, Csd-11-011585; on the SE., along lines 29-30-31-32-33-34-35-36-37-38-39-40-41-42-43-44-45-46-47-48-49-50-51-52-53-54 by Road; on the SW., along line 54-55 by Lot 374, Pls-456; along lines 55-1-2-3-4 by Lot 771-B, Public Easement 20.00 m. wide (Maputi Creek); on the NW., along lines 4-5-6-7-8-9-10-11-12-13-14-15-16-17-18-19-20-21-22 and 23 by Lot 771-B, Csd-11-013647, Public Easement 20.00 m. wide (Manacong Creek). Beginning from point marked "1" on plan, being N. 21 deg. 08'E., 2213.84 m., from BLLM No. 1, Pls-456.

T H E N C E :

N. 72 deg. 59'W.,	130.49 m. to point 2;
N. 89 deg. 29'W.,	247.09 m. to point 3;
N. 65 deg. 17'W.,	164.38 m. to point 4;
N. 64 deg. 23'E.,	20.01 m. to point 5;
S. 89 deg. 19'W.,	103.29 m. to point 6;
N. 53 deg. 22'E.,	106.83 m. to point 7;
S. 78 deg. 17'E.,	56.89 m. to point 8;
N. 51 deg. 57'E.,	69.89 m. to point 9;
N. 04 deg. 09'W.,	45.13 m. to point 10;
S. 33 deg. 17'E.,	34.73 m. to point 11;
N. 79 deg. 45'E.,	83.16 m. to point 12;
N. 89 deg. 12'E.,	61.27 m. to point 13;
N. 45 deg. 07'E.,	64.95 m. to point 14;
N. 04 deg. 26'E.,	58.12 m. to point 15;
N. 79 deg. 07'E.,	28.48 m. to point 16;
S. 45 deg. 38'E.,	68.80 m. to point 17;
N. 77 deg. 47'E.,	60.01 m. to point 18;
N. 26 deg. 52'W.,	127.00 m. to point 19;
N. 08 deg. 55'W.,	63.43 m. to point 20;



POEMA Outgoing # 15321



N. 18 deg. 36'W.,	24.07 m. to point 21;
N. 86 deg. 45'E.,	48.78 m. to point 22;
N. 16 deg. 27'E.,	78.57 m. to point 23;
S. 58 deg. 08'E.,	71.41 m. to point 24;
S. 14 deg. 18'E.,	80.63 m. to point 25;
N. 70 deg. 33'E.,	66.39 m. to point 26;
S. 70 deg. 32'E.,	182.52 m. to point 27;
S. 61 deg. 02'E.,	158.69 m. to point 28;
S. 35 deg. 32'E.,	64.95 m. to point 29;
S. 73 deg. 00'W.,	20.80 m. to point 30;
S. 66 deg. 41'W.,	29.76 m. to point 31;
N. 66 deg. 14'W.,	29.94 m. to point 32;
S. 75 deg. 32'W.,	61.92 m. to point 33;
S. 58 deg. 13'W.,	22.60 m. to point 34;
N. 84 deg. 09'W.,	43.77 m. to point 35;
S. 49 deg. 50'W.,	26.53 m. to point 36;
S. 71 deg. 09'W.,	12.93 m. to point 37;
N. 44 deg. 27'W.,	9.55 m. to point 38;
N. 01 deg. 25'W.,	13.41 m. to point 39;
N. 31 deg. 47'E.,	79.31 m. to point 40;
N. 00 deg. 06'E.,	26.46 m. to point 41;
N. 84 deg. 45'W.,	13.12 m. to point 42;
S. 65 deg. 50'W.,	21.99 m. to point 43;
S. 56 deg. 49'W.,	66.29 m. to point 44;
S. 70 deg. 40'W.,	81.23 m. to point 45;
S. 74 deg. 03'W.,	109.69 m. to point 46;
S. 52 deg. 09'W.,	48.02 m. to point 47;
S. 42 deg. 32'W.,	36.91 m. to point 48;
S. 04 deg. 30'W.,	42.81 m. to point 49;
S. 13 deg. 11'W.,	45.22 m. to point 50;
S. 14 deg. 25'E.,	31.53 m. to point 51;
S. 33 deg. 56'W.,	62.55 m. to point 52;
S. 08 deg. 55'W.,	49.71 m. to point 53;
S. 10 deg. 24'W.,	38.58 m. to point 54;
N. 67 deg. 56'W.,	55.61 m. to point 55;
N. 17 deg. 02'E.,	20.00 m. to point of

beginning, with an area of ONE HUNDRED NINETY THREE THOUSAND THIRTY THREE (193,033) SQUARE METERS, MORE OR LESS. Corners 23-24-25-26 are "GS" Cyl. Conc. Mons. 15 x 60 cm. Corners 27-28-29-30-31-32-33-34-35-36-37-38-39-40-41-42-43-44-45-46-47-48-49-50-51-52-53-54-55 are "OLD PLS" Cyl. Conc. Mons. 15 x 60 cm. and all the rest along creek are stakes. Bearing, true. Date of Original Survey January 9, 1956 to December 31, 1957; Date of Subdivision Survey



December 17, 1997 by Geodetic Engineer Macario D. Palen and Date Approved, April 13, 1998. NOTE: Lot NO. 771-A, Csd-11-013647, is equivalent to Lot 1584, Pls-456, and covered by Proposed Presidential Proclamation.

**Lot 774-A, Csd-11-013649, Portion of Lot 598-A, Csd-11-011585 identical to
Lot 774, Pls-456
(DAVAO NATIONAL AGRICULTURAL SCHOOL)**

A parcel of land Lot 774-A, Csd-11-013649, portion of Lot 598-A, Csd-11-011585 identical to Lot 774, Pls-456, situated at Barangay Prosperidad, Municipality of Montevista, Compostela Valley Province, Island of Mindanao. Bounded on the N & NE., along lines 90-91-92-93-94 by Unclassified Public Forest; along lines 94-95-96-97-98-99-100; 01-102-1 by Lot 772, Pls-456; on the SE., along lines 1-2-3-4-5-6-7-8-9-10-11-12-13-14-15-16-17-18-19-20-21-22 by Lot 774-B, Public Easement 20.00 m. wide (Manacong Creek); on the SW., along lines 22-23-24-25-26-27-28-29-30-31-32-33-34-35-36-37-38-39-40-41-42-43-44-45-46-47-48-49-50-51-52-53-54-55-56-57-58-59-60-61-62-63-64-65-66-67-68 by Lot 774-B, Csd-11-013649, Public Easement 20.00 m. wide (Maputi Creek); on the NW., along lines 68-69-70-71-72-73-74-75-76 by Lot 777B, Pls-456, along lines 76-77-78-79-80-81-82-83-84 by Unclassified Public Forest; and along lines 84, 85; 86; 87; 88; 89; 90 by Lot 777, Pls-456. Beginning from point marked "1" on plan, being N. 18 deg. 24'W., 2836.96 m. from BLLM. No. 1, Pls-456.

T H E N C E :

S. 15 deg. 17'W.,	63.69 m. to point 2;
N. 84 deg. 07'W.,	30.23 m. to point 3;
S. 54 deg. 26'W.,	74.33 m. to point 4;
S. 33 deg. 35'E.,	60.55 m. to point 5;
S. 08 deg. 05'E.,	67.01 m. to point 6;
S. 82 deg. 03'W.,	61.11 m. to point 7;
S. 35 deg. 12'W.,	37.31 m. to point 8;
S. 00 deg. 18'E.,	57.70 m. to point 9;
S. 46 deg. 23'W.,	23.12 m. to point 10;
S. 88 deg. 13'W.,	43.36 m. to point 11;
S. 82 deg. 34'W.,	49.51 m. to point 12;
N. 12 deg. 33'W.,	46.78 m. to point 13;
N. 51 deg. 17'W.,	48.76 m. to point 14;
S. 55 deg. 52'W.,	64.36 m. to point 15;
S. 00 deg. 29'E.,	94.08 m. to point 16;
S. 48 deg. 29'W.,	13.41 m. to point 17;
N. 80 deg. 11'W.,	53.64 m. to point 18;
S. 65 deg. 23'W.,	40.02 m. to point 19;
S. 54 deg. 36'W.,	75.64 m. to point 20;
S. 89 deg. 12'W.,	95.22 m. to point 21;



S. 61 deg. 00'W.,	81.81 m. to point 22;
N. 26 deg. 11'E.,	91.15 m. to point 23;
N. 13 deg. 28'W.,	86.89 m. to point 24;
N. 80 deg. 36'W.,	40.45 m. to point 25;
S. 37 deg. 01'W.,	60.11 m. to point 26;
N. 73 deg. 30'W.,	71.25 m. to point 27;
S. 66 deg. 59'W.,	71.01 m. to point 28;
N. 72 deg. 55'W.,	19.98 m. to point 29;
N. 36 deg. 32'E.,	101.25 m. to point 30;
S. 54 deg. 05'E.,	72.75 m. to point 31;
N. 65 deg. 55'E.,	82.36 m. to point 32;
N. 18 deg. 46'W.,	231.94 m. to point 33;
N. 61 deg. 26'W.,	92.59 m. to point 34;
N. 45 deg. 23'E.,	45.33 m. to point 35;
N. 23 deg. 01'W.,	81.19 m. to point 36;
N. 74 deg. 25'W.,	122.99 m. to point 37;
S. 53 deg. 15'W.,	47.70 m. to point 38;
S. 13 deg. 48'W.,	146.10 m. to point 39;
S. 14 deg. 31'W.,	173.48 m. to point 40;
S. 65 deg. 37'W.,	149.64 m. to point 41;
S. 59 deg. 47'W.,	23.43 m. to point 42;
S. 45 deg. 50'E.,	20.01 m. to point 43;
N. 13 deg. 17'W.,	107.53 m. to point 44;
S. 80 deg. 04'W.,	88.35 m. to point 45;
N. 09 deg. 42'W.,	80.72 m. to point 46;
N. 13 deg. 03'E.,	52.58 m. to point 47;
N. 33 deg. 00'W.,	34.50 m. to point 48;
N. 70 deg. 37'W.,	189.82 m. to point 49;
N. 27 deg. 43'W.,	37.92 m. to point 50;
N. 01 deg. 31'E.,	64.13 m. to point 51;
N. 39 deg. 18'W.,	66.46 m. to point 52;
S. 74 deg. 19'W.,	95.57 m. to point 53;
N. 03 deg. 29'W.,	82.78 m. to point 54;
S. 83 deg. 14'W.,	113.07 m. to point 55;
N. 10 deg. 41'E.,	78.44 m. to point 56;
N. 70 deg. 47'W.,	92.40 m. to point 57;
N. 07 deg. 06'W.,	120.47 m. to point 58;
S. 85 deg. 44'W.,	107.81 m. to point 59;
N. 79 deg. 21'W.,	208.85 m. to point 60;
N. 43 deg. 35'W.,	278.64 m. to point 61;
N. 00 deg. 08'W.,	65.07 m. to point 62;
S. 76 deg. 40'E.,	17.00 m. to point 63;
N. 30 deg. 53'E.,	64.91 m. to point 64;
N. 44 deg. 19'W.,	74.70 m. to point 65;



POMA Outgoing # 15324



N. 26 deg. 32'W.,	6.49 m. to point 66;
N. 55 deg. 10'E.,	42.17 m. to point 67;
N. 01 deg. 32'W.,	51.45 m. to point 68;
N. 87 deg. 50'E.,	20.34 m. to point 69;
N. 45 deg. 10'E.,	39.46 m. to point 70;
N. 41 deg. 48'E.,	70.74 m. to point 71;
S. 52 deg. 18'E.,	76.41 m. to point 72;
N. 70 deg. 35'E.,	38.38 m. to point 73;
N. 07 deg. 38'W.,	66.50 m. to point 74;
N. 35 deg. 15'E.,	126.16 m. to point 75;
N. 13 deg. 05'W.,	37.31 m. to point 76;
N. 84 deg. 58'E.,	43.93 m. to point 77;
S. 54 deg. 30'E.,	47.44 m. to point 78;
S. 14 deg. 07'E.,	38.24 m. to point 79;
S. 35 deg. 42'E.,	85.13 m. to point 80;
S. 85 deg. 35'E.,	68.03 m. to point 81;
N. 23 deg. 52'W.,	177.62 m. to point 82;
N. 45 deg. 52'E.,	55.17 m. to point 83;
S. 80 deg. 14'E.,	61.38 m. to point 84;
N. 69 deg. 45'E.,	275.59 m. to point 85;
S. 51 deg. 59'E.,	332.12 m. to point 86;
S. 21 deg. 46'E.,	50.87 m. to point 87;
N. 64 deg. 32'E.,	34.52 m. to point 88;
S. 60 deg. 52'E.,	22.66 m. to point 89;
S. 79 deg. 50'E.,	71.61 m. to point 90;
N. 84 deg. 03'E.,	274.55 m. to point 91;
S. 71 deg. 02'E.,	168.37 m. to point 92;
S. 50 deg. 33'E.,	66.90 m. to point 93;
N. 63 deg. 56'E.,	401.82 m. to point 94;
S. 13 deg. 17'E.,	24.73 m. to point 95;
S. 08 deg. 17'E.,	158.75 m. to point 96;
S. 20 deg. 54'E.,	52.50 m. to point 97;
S. 34 deg. 14'E.,	287.62 m. to point 98;
S. 38 deg. 20'E.,	312.48 m. to point 99;
S. 44 deg. 02'E.,	142.62 m. to point 100;
S. 30 deg. 12'W.,	87.76 m. to point 101;
S. 29 deg. 17'W.,	260.25 m. to point 102;
S. 63 deg. 13'E.,	59.18 m. to point of

beginning, with an area of TWO MILLION FIVE HUNDRED SEVEN THOUSAND FIVE HUNDRED EIGHTEEN (2,507,518) SQUARE METERS, MORE OR LESS. Corners 72-73-74-75-76-77-78-79-80-81-82-83-84-85-86-87-88-89-90-91-92-93, are "Old Gs", Corners 94-95-96-97-98-99-100-101-102 are "Old Pls" Cyl. Conc. Mons. 15 x 60 cm. and the rest along Creeks are stakes. Bearings True; Date of Original Survey



January 9, 1956 to December 31, 1957; Date of Subdivision Survey December 15, 1997 by Geodetic Engineer Macario D. Palon and approved on April 23, 1998. NOTE: Lot No. 774-A, Csd-11-013649 is equivalent to Lot 1587, Pls-456 and covered by Proposed Presidential Proclamation.

The tracts of land herein reserved shall be non-alienable and shall not be subject to occupation, entry, sale, lease, or other disposition until again declared alienable by proclamation of the President.

IN WITNESS WHEREOF, I have hereunto set my hand and caused the seal of the Republic of the Philippines to be affixed.

Done in the City of Manila, this **30th** day of *September*, in the year of Our Lord, two thousand and two.

By the President:

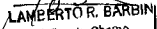

ALBERTO G. ROMULO
Executive Secretary





FGMA Outgoing - 15326

CERTIFIED COPY:


LAMBERTO R. BARBIN
Officer-in-Charge
Malacañang Records Office

MALACAÑANG
Manila

BY THE PRESIDENT OF THE PHILIPPINES

PROCLAMATION NO. 287

**RESERVING FOR SCHOOL SITE PURPOSES A CERTAIN PARCEL OF LAND
OF THE PUBLIC DOMAIN SITUATED IN BARANGAY POBLACION
MUNICIPALITY OF STO. NIÑO, PROVINCE OF SOUTH COTABATO
ISLAND OF MINDANAO**

Upon recommendation of the Secretary of Environment and Natural Resources and by virtue of the powers vested in me by law, I, **GLORIA MACAPAGAL-ARROYO**, President of the Philippines, do hereby withdraw from sale entry disposition, settlement and reserve for school site purposes under the administration of the Department of Education a parcel of land situated in Barangay Poblacion, Municipality of Sto. Niño, Province of South Cotabato, Island of Mindanao, which parcel is more particularly described as follows:

**Lot 337-BB, Csd-11-008464-d, Identical to
Lot 6006, Cad-409 a portion of Lot 337 Cad-409
(Sto. Niño National High School)**

A PARCEL OF LAND, (Lot 337-BB, Cad-11-008464-D), situated in the Poblacion, Municipality of Sto. Niño, Province of South Cotabato, Island of Mindanao.

Bounded on the N., along line 4-1 by Lot 37-DD (Road 15.00 m. wide) Csd-11-008464-D; on the E., along line 1-2 by Lot 336, Cad-409; on the S., along line 2-3 and on the W: along line 3-4 both of Lot 337-CC, Csd-11-008464-D

Beginning at a point marked "1" on plan being S. 09° 09' E., 10186.52 m from BLLM No. 1, Cad-409, Norala Cadastre, thence:

S. 00° 07' E.,	200.00 m. to point 2;
S. 89° 37' W.,	100.00 m. to point 3;
N. 00° 07' W.,	200.00 m. to point 4;
N. 89° 37' E.,	100.00 m. to point 5;
N. 50° 00' W.,	71.57 m. to point 6;
N. 37° 35' E.,	31.74 m. to point 7;
S. 31° 46' E.,	13.54 m. to point of

beginning, containing an area of **TWENTY THOUSAND (20,000) SQUARE METERS.**



All corners referred to are indicated on the plan and are marked on the ground by P.S. Cyl. Cone. Mons. 15X40 cm. Bearings true. Date of original survey November 2, 1978 to January 31, 1979. Date of Subdivision survey July 11-13, 1984, by Geodetic Engineer Magin S. Serilo and was approved on August 28, 1984

The tract of land herein reserved shall be non-alienable and shall not be subject to occupation, entry, sale, lease or other mode of disposition until again declared alienable through Proclamation of the President.

IN WITNESS WHEREOF, I have herewith set my hand and caused the seal of the Republic of the Philippines to affixed.

Done in the City of Manila, this *12th* day of *November*, in the year of Our Lord, Two Thousand Two.

By the President:





ALBERTO G. ROMULO
Executive Secretary




POMA Hologram # **16384**

CERTIFIED COPY:


LAMBERTO R. BARA
Officer-in-Charge

Manila, Philippines

MALACAÑANG
Manila

BY THE PRESIDENT OF THE PHILIPPINES

PROCLAMATION NO. 290

RESERVING FOR SCHOOL SITE PURPOSES OF THE CORDOVA NATIONAL HIGH SCHOOL A CERTAIN PARCEL OF LAND OF THE PUBLIC DOMAIN SITUATED IN BARANGAY CORDOVA, MUNICIPALITY OF AMULUNG, PROVINCE OF CAGAYAN, ISLAND OF LUZON

Upon recommendation of the Secretary of Environment and Natural Resources and by virtue of the powers vested in me by law, **I, GLORIA MACAPAGAL-ARROYO**, President of the Philippines, do hereby withdraw from sale, entry, disposition, settlement and reserve for school site purposes under the administration of the Department of Education a parcel of land situated in Barangay Cordova, Municipality of Amulung, Province of Cagayan, Island of Luzon, which parcel is more particularly described as follows:

Lot 957-A, Csd-2-01-005547
(Cordova National High School)

A PARCEL OF LAND, (Lot 957-A, Csd-2-01-005547), situated in the Cordova, Municipality of Amulung, Province of Cagayan, Island of Luzon.

Bounded of the SE., along line 1-2 by Lot 957-B of the subdivision plan; on the SW., along line 2-3 by Lot 957-B and existing road; on the NW., along line 3-4; on the NE., and SE., along lines 4-5-1 by Lot 957-B, of the subdivision plan. Beginning at a point marked "1" on plan being identical to BBM No. 40, IPD-77, thence:

S. 01° 28' W.,	380.20 m. to point 2;
N. 70° 13' W.,	245.46 m. to point 3;
N. 01° 28' E.,	390.34 m. to point 4;
S. 87° 44' E.,	234.09 m. to point 5;
S. 01° 28' W.,	83.98 m. to point of

beginning, containing an area of **ONE HUNDRED THOUSAND (100,000) SQUARE METERS.**

All points referred to are indicated on the plan and are marked on the ground by P. S. Cyl. Conc. Mons. 15X40 cm. Bearings true. Subdivision





Survey was executed on November 22-24, 1988 by Geodetic Engineer Eliseo D. Mabasa and was approved on December 9, 1988

The area covered by the reservation shall be under the administrative jurisdiction, supervision and control of the Department of Education, Region 2, which shall be responsible in maintaining the usefulness of the area as a place and institution of learning.

IN WITNESS WHEREOF, I have hereunto set my hand and caused the seal of the Republic of the Philippines to affixed.

Done in the City of Manila, this *15th* day of *November*, in the year of our Lord, Two Thousand Two.

By the President:



ALBERTO G. ROMULO
Executive Secretary



PGMA Hologram # 16504

CERTIFIED COPY!

MARIANITO M. DIMAANDAL
Director III
Malacañang Records Office.

On 11/14/14

MALACAÑANG

Manila

BY THE PRESIDENT OF THE PHILIPPINES

PROCLAMATION NO. 304

CREATING AND DESIGNATING CERTAIN PARCELS OF LAND SITUATED IN BARANGAY RIO TUBA, MUNICIPALITY OF BATARAZA, PROVINCE OF PALAWAN AS A SPECIAL ECONOMIC ZONE PURSUANT TO REPUBLIC ACT NO. 7916 AS AMENDED BY REPUBLIC ACT NO. 8748

Pursuant to the powers vested in me under Republic Act No. 7916, The Special Economic Zone Act of 1995 as amended by Republic Act No. 8748, and upon recommendation of the Board of Directors of the Philippine Economic Zone Authority, I, **GLORIA MACAPAGAL-ARROYO**, President of the Philippines, do hereby create and designate as a Special Economic Zone pursuant to the provisions of Republic Act No. 7916, its Implementing Rules and Regulations, and Resolution No. 01-339 dated 23 November 2001 of the Board of Directors of the Philippine Economic Zone Authority, an area located in Barangay Rio Tuba, Municipality of Bataraza, Province of Palawan, consisting of **FOUR MILLION TWO HUNDRED THIRTY NINE THOUSAND FIVE HUNDRED EIGHTEEN (4,239,518) SQUARE METERS**, more or less, as defined by the following technical description:

Ccs-04-002356-D

Lot 2

A parcel of land (Lot 2, of the consol./subd. plan Ccs-04-002356-D, being a portion of the consol. of Lots 4814, Lots 4778 to 4783, 4563, 4773 to 4777, 4557 to Lot 4562, all of Cad-795-D, Bataraza Cadastre, L.R.C.Record No.), situated in the Brgy. of Rio Tuba, Mun. of Bataraza, Province of Palawan. Bounded on the E., along lines 1-2-3-4-5 by Lot 1, of the consol./subd. plan; on the S., along line 5-6 by Lot 4732; along line 6-7 by Lot 4772 (1662); along lines 7-8 by Lot 4784; along line 8-9 by Lot 4813, all of Cad-795-D, Bataraza Cadastre; on the N., E., W., along lines 9-10-11-12-13-14-15-16-17-18-1 by Lot 1, of the consol./subd. plan.

Beginning at a point marked "1" on plan being S. 63 deg. 56'W., 23896.01 m. from BLLM No. 1, Cad-795-D, Bataraza Cadastre.

Thence	S.	00 deg. 10'W.,	300.00 m.	to point 2;
Thence	S.	00 deg. 10'W.,	300.00 m.	to point 3;
Thence	S.	00 deg. 10'W.,	300.00 m.	to point 4;
Thence	S.	00 deg. 10'W.,	163.87 m.	to point 5;
Thence	N.	89 deg. 46'W.,	215.49 m.	to point 6;
Thence	N.	89 deg. 59'W.,	499.48 m.	to point 7;



Thence	N.	89 deg. 51'W.,	500.22 m.	to point 8;
Thence	N.	89 deg. 45'W.,	284.81 m.	to point 9;
Thence	N.	00 deg. 10'E.,	164.49 m.	to point 10;
Thence	S.	89 deg. 50'E.,	300.00 m.	to point 11;
Thence	S.	89 deg. 50'E.,	150.00 m.	to point 12;
Thence	N.	00 deg. 10'E.,	300.00 m.	to point 13;
Thence	N.	00 deg. 10'E.,	300.00 m.	to point 14;
Thence	N.	00 deg. 10'E.,	300.00 m.	to point 15;
Thence	S.	89 deg. 50'E.,	150.00 m.	to point 16;
Thence	S.	89 deg. 50'E.,	300.00 m.	to point 17;
Thence	S.	89 deg. 50'E.,	300.00 m.	to point 18;
Thence	S.	89 deg. 50'E.,	300.00 m.	to point of

Beginning containing an area of **ONE MILLION ONE HUNDRED NINETY ONE THOUSAND SEVEN HUNDRED ONE (1,191,701) SQUARE METERS**. All point referred to are indicated on the plan and are marked on the ground by P.S. cyl. Conc. Mons. 15 x 60 cms. Bearings true, date of original survey March-April 1967, and that of the subdivision survey, April 3-30, 2002, and was approved on Sept. 10, 2002.

Ccs-04-002354-D
Lot 1

A parcel of land (Lot 1 of the consol./subd. plan. Ccs-04-002354-D being a portion of the consol. of Lots 4834, to 4842, 4790, 4793, 4805, to 4813, 4784, to 47489, 4763, 4767, to 4741, 4732, & 4733, all of Cad-795-D, Bataraza Cadastre, L.R.C. Record No.) situated in the Brgy. of Rio Tuba, Mun. of Bataraza, Province of Palawan. Bounded on the N., E., and S., along lines 1-15 by Lot 2, of the consol./subdivision plan; on the N., and E., along lines 15-16-17 by Lot 4764 (1654); on the E., along line 17-18 by Lot 4741; on the S., along line 18-19 by Lot 4762 (1652); along line 19-20 by Lot 4794; on the W., S., along lines 20-21-22 by Lot 4804 (1746), all of Cad-795-D, Bataraza Cadastre; on the W., along lines 22-25 by Lot 2, of the consol./subd. plan; and on the W., along lines 25-26-27-28 by Lot 4870, Public Land, all of Cad-795-D, Bataraza Cadastre; on the N., and W., along lines 28-29-30-31-32-33-34-35 by Lot 3, of the consol/subd. plan; on the N., along lines 35-36 by Lot 4833; along line 36-37 by Lot 4814; along line 37-38 by Lot 4783; on the N., and E., along lines 38-39-40-41 by Lot 4772 (1662); on the N., along line 41-42 by Lot 4562; and on the E., along lines 42-43-1 by Lot 4732 and 4733, all of Cad-795-D, Bataraza Cadastre.


Beginning at a point marked "1" on plan, being S. 61 deg. 06'W., 24522.48 m. from BLLM No. 1, Cad-795-D, Bataraza Cadastre.



Thence	N.	89 deg. 50'W.,	300.00 m.	to point 2;
Thence	N.	89 deg. 50'W.,	300.00 m.	to point 3;
Thence	S.	00 deg. 10'W.,	150.00 m.	to point 4;
Thence	S.	00 deg. 10'W.,	300.00 m.	to point 5;
Thence	N.	89 deg. 50'W.,	300.00 m.	to point 6;
Thence	S.	00 deg. 10'W.,	300.00 m.	to point 7;
Thence	N.	89 deg. 50'W.,	150.00 m.	to point 8;
Thence	S.	00 deg. 10'W.,	150.00 m.	to point 9;
Thence	S.	89 deg. 50'E.,	150.00 m.	to point 10;
Thence	S.	89 deg. 50E.,	300.00 m.	to point 11;
Thence	S.	00 deg. 10'W.,	150.00 m.	to point 12;
Thence	N.	89 deg. 50'W.,	300.00 m.	to point 13;
Thence	S.	00 deg. 10'W.,	299.63 m.	to point 14;
Thence	S.	89 deg. 51"E.,	188.23 m.	to point 15;
Thence	S.	00 deg. 09'W.,	175.07 m.	to point 16;
Thence	S.	89 deg. 54'E.,	499.50 m.	to point 17;
Thence	S.	00 deg. 09'W.,	173.01 m.	to point 18;
Thence	N.	89 deg. 26'W.,	499.51 m.	to point 19;
Thence	S.	89 deg. 42'W.,	500.24 m.	to point 20;
Thence	N.	00 deg. 09'E.,	172.97 m.	to point 21;
Thence	N.	89 deg. 48'W.,	500.91 m.	to point 22;
Thence	N.	00 deg. 04'E.,	174.55 m.	to point 23;
Thence	N.	89 deg. 51'W.,	434.85 m.	to point 24;
Thence	N.	89 deg. 50'W.,	64.49 m.	to point 25;
Thence	N.	00 deg. 09'E.,	25.37 m.	to point 26;
Thence	N.	00 deg. 09'E.,	199.87 m.	to point 27;
Thence	N.	00 deg. 09'E.,	74.76 m.	to point 28;
Thence	S.	89 deg. 50'E.,	114.54 m.	to point 29;
Thence	N.	00 deg. 10'E.,	300.00 m.	to point 30;
Thence	N.	00 deg. 10'E.,	300.00 m.	to point 31;
Thence	S.	89 deg. 50'E.,	150.00 m.	to point 32;
Thence	N.	00 deg. 10'E.,	300.00 m.	to point 33;
Thence	N.	00 deg. 10'E.,	300.00 m.	to point 34;
Thence	N.	00 deg. 10'E.,	125.63 m.	to point 35;
Thence	S.	89 deg. 53'E.,	234.66 m.	to point 36;
Thence	S.	89 deg. 45'E.,	501.15 m.	to point 37;
Thence	S.	89 deg. 51'E.,	500.23 m.	to point 38;
Thence	S.	00 deg. 09'W.,	199.97 m.	to point 39;
Thence	S.	89 deg. 58'E.,	499.50 m.	to point 40;
Thence	N.	00 deg. 09'E.,	200.00 m.	to point 41;
Thence	S.	89 deg. 47'E.,	214.46 m.	to point 42;
Thence	S.	00 deg. 10'W.,	126.14 m.	to point 43;
Thence	S.	00 deg. 10'W.,	150.00 m.	to point of



PGMA Hologram # 17221



Beginning containing an area of **TWO MILLION FIVE HUNDRED TWENTY SEVEN THOUSAND SIX HUNDRED SEVENTY SEVEN (2,527,677) SQUARE METERS**. All points referred to are indicated on the plan and marked on the ground by P.S. Cyl. Conc. Mons. 15 x 60 cm. Bearings true; Date of original survey: March-April 1967, and that of the subd. survey: April 3-30, 2002, and was approved on: Sept. 20, 2002. (Note: Lot 1 is equal to Lot 10387)

**Psd-04-146125
Lot 1654-B**

A parcel of land (Lot 1654-B, of the subd. plan Psd-04-146125 being a portion of Lot 1654, Pls-13, Bataraza Public Land Subdivision, L.R.C. Record No.), situated in the Brgy. of Rio Tuba, Mun. of Bataraza, Province of Palawan. Bounded on the E., along line 1-2 by Lot (4740), Cad-795-D, Bataraza Cadastre, Lot 1630, Pls-13, Bataraza Public Land Subdivision; on the S., along line 2-3 by Lot 4763, Cad-795-D, Bataraza Cadastre, Lot 1653, Pls-13, Bataraza Public Land Subdivision; and on the W., along line 3-4 by Lot 1734, Pls-13, Bataraza Public Land Subdivision; Lot 4792, Cad-795-D, Bataraza Cadastre; and on the N., along line 4-1 by Lot 1654-A, of the subdivision plan.


Beginning at a point marked on plan being S. 58 deg. 41'E., 25,387.93 m. from BLLM No. 1, Cad-795-D, Bataraza Cadastre.

Thence	S.	00 deg. 09'W.,	174.69 m.	to point 2;
Thence	N.	89 deg. 54'W.,	499.50 m.	to point 3;
Thence	N.	00 deg. 09'E.,	175.07 m.	to point 4;
Thence	S.	89 deg. 51'E.,	499.50 m.	to point of

Beginning containing an area of **EIGHTY SEVEN THOUSAND THREE HUNDRED FIFTY TWO (87,352) SQUARE METERS**. All point referred to are indicated on the plan and are marked on the ground by P.S. cyl. conc. Mons 15 x 60 cms. Bearings true, date of original survey: May 1952-May 1953, and that of the subdivision survey: April 3-30, 2002, and was approved on Sept. 20, 2002.

**Lot 4868
Cad-795-D, Bataraza Cadastre**

A parcel of land (Lot 4868, Cad-795-D, Bataraza Cadastre, L.R.C. Record No.), situated in the Brgy. of Rio Tuba, Mun. of Bataraza, Province of Palawan. Bounded on the NW., along lines 1-2-3-4-5-6 by Lots 4861, F(IV-A-10), 2062-D, Acc. Lot 4862, F(IV-A-10), 2060-D, Acc, Lot 4863, F(IV-A-10) 2061-D, Acc, Lot 4864, F(IV-A-10) 2058-D, Acc, Lot 4865, F(IV-A-10), 2059-D, Acc. Lot 4866 F(V-



38801-A-D, Acc.; Lot 4867, H(III-7) 7817-D, Acc.; on the SE., and SW., along lines 6-7-8-9-10-11-12-13-14-15-16 by Sulu Sea; and on the SW., along line 16-17 by Lot 10362, SC (III-1) 652-D (Port.); and on the NW., along line 17-1 by Lot 10353, H(VI-7), 786-D, (Port.), all of Cad-795-D, Bataraza Cadastre.

Beginning at a point marked "1" on plan, being S. 48 deg. 30' W., 27805.58 m. from BLLM No. 1, Cad-795-D, Bataraza Cadastre.

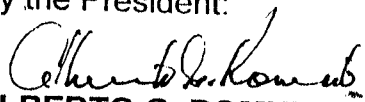
Thence	N.	84 deg. 31'E.,	151.11 m.	to point	2;
Thence	N.	71 deg. 22'E.,	365.00 m.	to point	3;
Thence	N.	71 deg. 25'E.,	381.90 m.	to point	4;
Thence	N.	81 deg. 01'E.,	201.37 m.	to point	5;
Thence	N.	80 deg. 59'E.,	263.09 m.	to point	6;
Thence	S.	25 deg. 24'W.,	224.52 m.	to point	7;
Thence	S.	32 deg. 11'W.,	228.27 m.	to point	8;
Thence	S.	20 deg. 54'E.,	123.32 m.	to point	9;
Thence	S.	79 deg. 04'W.,	94.12 m.	to point	10;
Thence	N.	00 deg. 17'W.,	69.36 m.	to point	11;
Thence	N.	87 deg. 38'W.,	180.76 m.	to point	12;
Thence	N.	87 deg. 37'W.,	279.83 m.	to point	13;
Thence	S.	64 deg. 21'W.,	220.23 m.	to point	14;
Thence	S.	89 deg. 19'W.,	163.17 m.	to point	15;
Thence	S.	75 deg. 16'W.,	294.87 m.	to point	16;
Thence	S.	67 deg. 36'W.,	147.79 m.	to point	17;
Thence	N.	21 deg. 26'E.,	389.59 m.	to point	of

Beginning containing an area of **FOUR HUNDRED THIRTY TWO THOUSAND SEVEN HUNDRED EIGHTY EIGHT (432,788) SQUARE METERS.** All points referred to are indicated on the plan and are marked on the ground by P.S. Cyl. Conc. Mons.

IN WITNESS WHEREOF, I have hereunto set my hand and caused the seal of the Republic of the Philippines to be affixed.

Done in the City of Manila, this 13th day of Dec, in the year of Our Lord, two thousand and two.

By the President:


ALBERTO G. ROMULO
Executive Secretary





PGMA Hologram # 17223

CERTIFIED COPY!

MARIANITO M. DIMAANDAL

MALACAÑANG

Manila

BY THE PRESIDENT OF THE PHILIPPINES

PROCLAMATION NO. 307

RESERVING CERTAIN PARCEL OF LAND OF THE PUBLIC DOMAIN SITUATED IN DIPOLOG CITY AS CIVIL RESERVATION FOR FORE- SHORE DEVELOPMENT PURPOSES

Upon recommendation of the Secretary of Environment and Natural Resources, and by virtue of the powers vested in me by law, I, **GLORIA MACAPAGAL-ARROYO**, President of the Philippines, do hereby reserve as civil reservation for foreshore development purposes under the administration and management of the City Government of Dipolog, subject to actual survey, a certain parcel of land of the public domain situated in Central Barangay and Barangay Miputak, Dipolog City, which parcel of land is more particularly described as follows:

"A PARCEL OF LAND, described on plan Mr-09-00027, situated in Central Barangay and Barangay Miputak, City of Dipolog. Bounded on the North by adjacent portion of foreshore area of Barangay Barra; on the East, by titled private properties, on the South by mouth of Miputak Creek; on the West by Sulu Sea. Beginning at a point marked "1" on the Foreshore Development Map hereto attached as integral part, being N. 22-04'W. 63.03 meters from BLLM 1, Cad. 85, Dipolog Cadastre, thence:

S. 17-43'W.,	46.19 m. to point 2;
S. 09-12'W.,	12.01 m. to point 3;
S. 14-55'W.,	41.90 m. to point 4;
S. 13-12'W.,	27.18 m. to point 5;
S. 15-17'W.,	9.03 m. to point 6;
S. 09-25'W.,	30.98 m. to point 7;
S. 09-26'W.,	33.20 m. to point 8;
S. 15-24'W.,	9.00 m. to point 9;
S. 13-39'W.,	13.89 m. to point 10;
S. 14-35'W.,	36.03 m. to point 11;
S. 14-59'W.,	12.42 m. to point 12;
S. 14-12'W.,	9.01 m. to point 13;
S. 20-35'W.,	30.06 m. to point 14;
S. 18-58'W.,	29.02 m. to point 15;
S. 15-06'W.,	15.58 m. to point 16;
S. 08-32'W.,	9.03 m. to point 17;
S. 04-20'W.,	48.75 m. to point 18;
S. 09-11'W.,	30.28 m. to point 19;
S. 14-05'W.,	39.25 m. to point 20;



POMA Hologram # 17286

N. 78-21'W.,	7.33 m. to point 21;
S. 13-54'W.,	1.00 m. to point 22;
S. 86-00'W.,	7.00 m. to point 23;
S. 14-05'W.,	6.00 m. to point 24;
S. 86-00'E.,	7.00 m. to point 25;
S. 14-06'W.,	6.40 m. to point 26;
S. 86-00'E.,	7.20 m. to point 27;
N. 14-05'E.,	13.40 m. to point 28;
S. 08-41'W.,	31.86 m. to point 29;
N. 44-43'W.,	2.91 m. to point 30;
N. 70-49'W.,	29.25 m. to point 31;
S. 14-29'W.,	26.85 m. to point 32;
S. 77-47'E.,	31.62 m. to point 33;
S. 15-09'W.,	27.50 m. to point 34;
S. 10-14'W.,	30.28 m. to point 35;
S. 24-11'W.,	20.53 m. to point 36;
S. 14-39'W.,	20.05 m. to point 37;
S. 13-01'W.,	84.84 m. to point 38;
S. 09-17'W.,	74.52 m. to point 39;
S. 12-52'W.,	91.08 m. to point 40;
S. 12-38'W.,	63.27 m. to point 41;
S. 11-28'W.,	25.40 m. to point 42;
S. 01-02'E.,	26.95 m. to point 43;
S. 15-37'W.,	53.01 m. to point 44;
S. 11-31'W.,	207.12 m. to point 45;
S. 15-25'W.,	350.00 m. to point 46;
S. 15-25'W.,	262.73 m. to point 47;
S. 16-06'W.,	267.81 m. to point 48;
N. 78-20'W.,	66.55 m. to point 49;
N. 16-06'E.,	350.00 m. to point 50;
N. 16-06'E.,	350.00 m. to point 51;
N. 16-06'E.,	180.68 m. to point 52;
N. 13-02'E.,	350.00 m. to point 53;
N. 13-02'E.,	350.00 m. to point 54;
N. 13-02'E.,	175.00 m. to point 55;
N. 14-12'E.,	63.75 m. to point 56;
N. 12-02'E.,	42.98 m. to point 57;
N. 12-52'E.,	150.08 m. to point 58;
N. 12-02'E.,	63.77 m. to point 59;
N. 14-07'E.,	53.55 m. to point 60;
N. 05-08'E.,	7.27 m. to point 61;
S. 80-58'E.,	47.64 m. to point of,



beginning, containing an area of **ONE HUNDRED FOURTEEN THOUSAND SIX HUNDRED SIXTY SIX (114,666) SQUARE METERS**, more or less. All points referred to are indicated on the plan and marked on the ground accordingly. Date of Survey: November 25, 2001, executed by Engr. Silvestre T. Sabando, Jr.

The tracts of land herein reserved shall be non-alienable and shall not be subject to occupation, entry, sale, lease or other disposition until again declared alienable by proclamation of the President.

IN WITNESS WHEREOF, I have hereunto set my hand and caused the seal of the Republic of the Philippines to be affixed.

Done in the City of Manila, this 17th day of Dec , in the year of Our Lord, two thousand and two.



By the President:



ALBERTO G. ROMULO
Executive Secretary



POMA Histogram # 17288

CERTIFIED COPY:

MARIANITO M. DIMAANDAL
Director III